

RESOLUTION NO. R-025-057

**THE BOARD OF COUNTY COMMISSIONERS
OF THE COUNTY OF DOUGLAS, COLORADO**

**A RESOLUTION ADOPTING AMENDMENTS TO DOUGLAS COUNTY ZONING
RESOLUTION SECTION 11 – BUSINESS DISTRICT, SECTION 12 – COMMERCIAL
DISTRICT, SECTION 13– LIGHT INDUSTRIAL DISTRICT, SECTION 14 – GENERAL
INDUSTRIAL DISTRICT, SECTION 21 – USE BY SPECIAL REVIEW (“AMENDMENTS”)**

WHEREAS, the Department of Community Development has prepared Amendments to the Douglas County Zoning Resolution, which are attached hereto and incorporated herein as Exhibit A (Project No. DR2024-003); and

WHEREAS, said Amendments were reviewed and recommended for approval by the Planning Commission on June 16, 2025; and


WHEREAS, the Board of County Commissioners considered said Amendments at a public hearing held on June 24, 2025; and


NOW, THEREFORE, BE IT RESOLVED, by the Board of County Commissioners of the County of Douglas, State of Colorado, that the Douglas County Zoning Resolution, is hereby amended to read as provided on said Exhibit A; and


FURTHER RESOLVED, that said Amendments shall be effective as of June 24, 2025.

PASSED AND ADOPTED this 24th day of June 2025, in Castle Rock, Douglas County, Colorado.

**THE BOARD OF COUNTY COMMISSIONERS
OF THE COUNTY OF DOUGLAS, COLORADO**

Signed by: 
BY: 2322EA9EBA95429
Abe Laydon, Chair

DocuSigned by: 
ATTEST: 4D9E70F549BD429
Clerk to the Board
Kristin Randlett

Signed by: 

SECTION 11 B – BUSINESS DISTRICT

Section Contents

1101	Intent	11-2
1102	Principal Uses.....	11-2
1103	Accessory Uses.....	11-4
1104	Uses Permitted by Special Review.....	11-4
1105	Minimum Lot Area	11-4
1106	Water and Sanitation Requirements.....	11-4
1107	Utilities.....	11-4
1108	Land Dedication.....	11-4
1109	Street Standards.....	11-5
1110	Parking Standards	11-5
1111	Landscape Requirements.....	11-5
1112	Minimum Setbacks	11-5
1113	Encroachments.....	11-5
1114	Building Height	11-6
1115	Fencing Standards	11-6
1116	Outdoor Storage	11-7
1117	Sign Standards	11-7
1118	Lighting Standards.....	11-7

1101 Intent (Amended 8/11/09)

To provide areas for retail business uses in balance with residential development as an integral part of the community providing essential services and employment opportunities that are conveniently and efficiently located to reduce unnecessary commuting, protect air quality and facilitate the cost-effective provision of services. Adequate facilities, such as roads, water and sanitation, fire protection, emergency service, and public utilities shall be available to serve the development. Growth should occur in a phased and contiguous manner to save on the costly, premature extension of basic infrastructure.

Development within this district is encouraged in compact centers rather than in extended strips of development along roadways so as to provide for orderly development, minimized traffic congestion, and provide for safe pedestrian movement. Business centers shall be located so as to minimize conflicts with residential and agricultural uses, wildlife habitats/corridors, and environmentally and visually sensitive areas in accordance with the intent of the Douglas County Comprehensive Master Plan, as amended. Offices may serve as a transition between urban residential and major commercial or industrial areas.

The B zone district is characterized by retail business buildings situated in a landscaped setting with landscaped off-street parking areas. Site improvements including landscaping shall be provided and designed to minimize the impact on adjacent residential uses and maintain the appearance and visual quality of the County. A site improvement plan is required prior to the use of the lot for any purpose. Typical uses include drug stores, flower shops, book stores and other general merchandise stores, offices, banks, private clubs, and public recreational areas. Development or use of land in this district is permitted only in accordance with the provisions herein. Land disturbance activities may require permit(s).

1102 Principal Uses (Amended 6/22/05)

The following uses shall be allowed upon the approval of, and in accordance with, a Site Improvement Plan in accordance with Section 27 of this Resolution, and shall be conducted entirely within an enclosed building, unless exempted by the Director. The Director may determine other similar uses as appropriate.

1102.01 Automobile service station with gasoline pumps

1102.02 Bank/financial institution (*including drive-up facility*)

1102.03 Bar/lounge

1102.04 Club/country club

1102.05 Community uses:

- Church
- Cultural facility
- Fire station
- Library
- Open space/trails
- Park/playground
- Recreation facility – Indoor
- School – including college or university and related facilities
- Sheriff substation

1102.06 Day-care center – *(outdoor play area shall be enclosed by 6' fence)*1102.07 Event Center *(Amended 4/28/15)*

1102.08 Firing range – indoor

1102.09 Hospital *(helipad permitted as an accessory use)*

1102.10 Hotel/motel, including conference or convention facilities located within the principal building

1102.11 Nursing or convalescent home and other extended-care facilities

1102.12 Office

- general, medical, dental, professional, governmental
- temporary *(refer to Section 22)*

1102.13 Parking lot – public or private

1102.14 Restaurant/fast-food establishment

1102.15 Retail/service business – indoor

1102.16 Retirement home

1102.17 Seasonal use *(refer to Section 22A)*

1102.18 Theater – indoor

1102.19 Utility service facility

1102.20 Veterinary clinic or hospital – animals shall be confined in an enclosed building which is part of the principal structure

1103 Accessory Use

The following shall be allowed only when a principal use has been established on the lot:

- 1103.01 Accessory uses and buildings *(Amended 5/27/14)*
- 1103.02 Satellite dish
- 1103.03 Single or multifamily residence for management or employees *(provided unit is incorporated into principal structure)*

1104 Uses Permitted by Special Review *(Amended 6/22/05)*

The following uses are permitted, upon approval by the Board, in accordance with Section 21, Use by Special Review, of this Resolution. *(Amended 3/26/24)*

- 1104.01 Heliport
- 1104.02 Natural Medicine Business: Healing Center, as defined in Colorado Regulated Natural Medicine Rules 1 CCR 213-1 and Colorado Revised Statutes. Natural Medicine businesses are not a permitted use in the PD – Planned Development District.
- 1104.03 Residence
 - Group home *(Amended 5/10/16)*
 - Group home for registered sex offenders
 - Group Residential Facility
 - Multifamily – apartments, condominiums
- 1104.04 Utility – major facility

1105 Minimum Lot Area: none**1106 Water and Sanitation Requirement**

All uses shall be served by a central water and sanitation facility.

1107 Utilities

All public utility distribution lines shall be placed underground.

1108 Land Dedication

A portion of the gross site area shall be dedicated to Douglas County for public use, or cash-in-lieu of land as required by the Douglas County Subdivision Resolution.

1109 Street Standards

Construction of paved streets in accordance with the Douglas County Roadway Design and Construction Standards, Storm Drainage Design and Technical Criteria manual, and other applicable County regulations.

1110 Parking Standards

Parking shall be provided as shown on the approved USR Plan Exhibit or Site Improvement Plan prepared in accordance with Section 21, Use by Special Review, or Section 27, Site Improvement Plan; and 28 Parking Standards, of this Resolution. *(Amended 3/26/24)*

1111 Landscaping Requirement

Each lot shall be landscaped as shown on the approved landscape plan prepared in accordance with Section 21, Use by Special Review, or Section 27 Site Improvement Plan, of this Resolution. Areas to be landscaped include the lot area within the required setback from the street, parking areas, and other areas as required. *(Amended 3/26/24)*

1112 Minimum Setbacks

SETBACK FROM:			
Street	LSB/B/C	LI/GI	RES/AG/OS
Regional/major arterial: 75' minor arterial: 40' collector/local: 20'*	no setback	25'	60'

* No parking shall be located within this setback.

The setback is measured from the lot line to the wall of the structure horizontally and perpendicular to the lot line. *(See illustration in the Definition Section.)*

1113 Encroachments

- 1113.01 A cornice, canopy, eave, fireplace, wing wall or similar architectural feature may extend 3 feet into a required setback. Fire escapes may extend 6 feet into a required setback.
- 1113.02 A building permit shall not be issued for any structure which is to be located within an easement unless written approval by the easement holder(s) is provided.
- 1113.03 Utility distribution lines and related equipment commonly located along property lines may be located within a required setback. A neighborhood substation or gas regulator/meter station shall meet the required setbacks.

1114 Building Height

Maximum building height: 60 feet

- 1114.01 The maximum building height shall not apply to belfries, cupolas, penthouses or domes not used for human occupancy, roof-mounted church spires, chimneys, skylights, ventilators, water tanks, silos, parapet walls, cornices, antennas, utility poles and necessary mechanical appurtenances usually carried above the roof level.
- 1114.02 The maximum height of a roof-mounted church spire shall not exceed 1.62 times the height of the church. The church height shall be measured from the main level finished floor (*walk-out level excluded*) to the highest roof peak. The height of the roof-mounted spire shall be measured from the top of the spire to the finished floor of the lowest walkout level of the church. (*refer to Section 36 building height definition – spire height calculation*)
- 1114.03 The maximum height of a parapet wall shall be established on the approved USR Plan Exhibit or Site Improvement Plan based on overall mass and bulk and its compatibility with the surrounding area. (*Amended 3/26/24*)
- 1114.04 The height of a ham radio antenna shall be no greater than the distance to the nearest lot line, except, engineered structures which shall be in compliance with the minimum setbacks. (*refer to Section 27A for cell sites and Section 21 for telecommunication facilities*)
- 1114.05 All roof-mounted equipment (*mechanical, ventilating, antennas*) shall be properly screened, with the exception of solar collectors/heaters.

1115 Fencing Standards (*Amended 3/26/24*)

Fencing shall be allowed, as shown on the approved USR Plan Exhibit or Site Improvement Plan, in accordance with the following standards:

- 1115.01 Fences, walls, or hedges shall not be erected in the public right-of-way, but shall be allowed within a setback. A building permit is required for any retaining wall greater than 4 feet in height or for any fence or wall greater than 6 feet in height, or as required by the Building Code, as amended and adopted by Douglas County.
- 1115.02 Solid fences, walls, or hedges shall not exceed 4 feet in height when located in the required setback from a street.
- 1115.03 Fences, walls, or hedges shall be erected and maintained in a manner which does not obstruct the vision of automobile traffic on streets, rights-

of-way, or driveways in accordance with the Douglas County Roadway Design and Construction Standards manual.

- 1115.04 Fences, walls, or hedges shall be maintained in good structural or living condition. The landowner is responsible for the repair or removal of a fence, wall, or hedge, which constitutes a public safety hazard by reason of inadequate maintenance, dilapidation, obsolescence, or abandonment.
- 1115.05 Fences constructed of woven wire or ornamental iron which are a minimum of 80% open may be constructed with no height limitation; however, a building permit may be required by the Building Code, as amended and adopted by Douglas County.
- 1115.06 Barbed, electrically charged, concertina, or razor wire or other hazardous materials used for fencing shall be prohibited.
- 1115.07 Swimming pools shall be enclosed by a fence or wall that meets or exceeds the requirements of the Building Code, as amended and adopted by Douglas County.

1116 Outdoor Storage

Outdoor storage shall be permitted only upon the approval of the Board or the Director, as shown on the approved USR Plan Exhibit or Site Improvement Plan, as applicable, in accordance with the outdoor storage standards set forth in the C – Commercial District of this Resolution. (Amended 3/26/24)

1117 Sign Standards – Refer to Section 29 of this Resolution

1118 Lighting Standards – Refer to Section 30 of this Resolution

THIS PAGE LEFT BLANK INTENTIONALLY

SECTION 12 C – COMMERCIAL DISTRICT

Section Contents

1201	Intent	12-2
1202	Principal Uses.....	12-2
1203	Accessory Uses.....	12-3
1204	Uses Permitted by Special Review.....	12-3
1205	Minimum Lot Area	12-3
1206	Water and Sanitation Requirements.....	12-4
1207	Utilities.....	12-4
1208	Land Dedication.....	12-4
1209	Street Standards.....	12-4
1210	Parking Standards	12-4
1211	Landscape Requirements.....	12-4
1212	Minimum Setbacks	12-4
1213	Encroachments.....	12-5
1214	Building Height	12-5
1215	Fencing Standards	12-6
1216	Outdoor Storage Standards.....	12-7
1217	Sign Standards	12-7
1218	Lighting Standards.....	12-7

1201 Intent *(Amended 8/11/09)*

To provide for a full range of retail, commercial, and service uses in balance with residential development as an integral part of the community providing essential services and commercial opportunities and employment opportunities that are conveniently and efficiently located to reduce unnecessary commuting and protect air quality. Adequate facilities, such as roads, water and sanitation, fire protection, emergency service, and public utilities shall be available to serve the development. Growth should occur in a phased and contiguous manner to save on the costly, premature extension of basic infrastructure.

Development within this district is encouraged in centers that are planned as a unit rather than in extended strips along roadways so as to provide for orderly development, minimize traffic congestion, and provide for safe pedestrian movement. Commercial centers shall be located so as to minimize conflicts with residential and agricultural uses, wildlife habitats/corridors, and environmentally and visually sensitive areas in accordance with the intent of the Douglas County Comprehensive Master Plan, as amended. Offices may serve as a transition between urban residential, and major commercial or industrial areas. Minimal assembly or manufacturing activities shall be allowed.

The C zone district is characterized by commercial buildings situated in a landscaped setting with landscaped off-street parking areas. Site improvements including landscaping shall be provided and designed to minimize the impact on adjacent residential uses. A site improvement plan is required prior to the use of the lot for any purpose. Typical uses include all the retail-oriented uses listed in the business zone district plus recreation, car sales, mini warehouses, small equipment rental and wholesale activities. Development or use of land in this district is permitted only in accordance with the provisions herein. Land disturbance activities may require permit(s).

1202 Principal Uses

The following uses shall be allowed upon the approval of, and in accordance with, a Site Improvement Plan in accordance with Section 27 of this Resolution. The Director may determine other similar uses as appropriate. *(Amended 10/14/02)*

- 1202.01 All principal uses in the B – Business District
- 1202.02 Equipment rental – small
- 1202.03 Mini warehouse – no storage of dangerous/flammable materials, and no sales or services from any unit
- 1202.04 Motorized vehicle/equipment – sales/service
- 1202.05 Motorsports Facility *(Amended 4/26/16)*

- 1202.06 Recreation facility – outdoor/community
- 1202.07 Retail/service business – including outdoor/wholesale activity
- 1202.08 Sexually oriented business – *Sexually oriented businesses are not permitted as a commercial use in the PD – Planned Development District and are not permitted in any zone district other than the C – Commercial District.*
- 1202.09 Theater – outdoor/indoor

1203 Accessory Uses

The following shall be allowed only when a principal use has been established on the lot:

- 1203.01 Accessory uses and buildings *(Amended 5/27/14)*
- 1203.02 Commercial storage area *(Amended 3/26/24)*
- 1203.03 Satellite dish
- 1203.04 Single or multifamily residence for management or employees

1204 Uses Permitted by Special Review *(Amended 6/22/05)*

The following uses are permitted, upon approval by the Board, in accordance with Section 21, Use by Special Review, of this Resolution. *(Amended 3/26/24)*

- 1204.01 Heliport
- 1204.02 Natural Medicine Business: Healing Center, as defined in Colorado Regulated Natural Medicine Rules 1 CCR 213-1 and Colorado Revised Statutes. Natural Medicine businesses are not a permitted use in the PD – Planned Development District.
- 1204.03 Residence
- Group home *(Amended 5/10/16)*
 - Group home for registered sex offenders
 - Group Residential Facility
 - Multifamily – apartments, condominiums
- 1204.04 Utility – major facility
- 1204.05 Zoo

1205 Minimum Lot Area: none**1206 Water and Sanitation Requirement**

All uses shall be served by a central water and sanitation facility.

1207 Utilities

All public utility distribution lines shall be placed underground.

1208 Land Dedication

A portion of the gross site area shall be dedicated to Douglas County for public use, or cash-in-lieu of land as required by the Douglas County Subdivision Resolution.

1209 Street Standards

Construction of paved streets in accordance with the Douglas County Roadway Design and Construction Standards, Storm Drainage Design and Technical Criteria manual, and other applicable County regulations.

1210 Parking Standards

Parking shall be provided as shown on the approved USR Plan Exhibit or Site Improvement Plan prepared in accordance with Section 21, Use by Special Review, or Section 27, Site Improvement Plan; and 28 Parking Standards, of this Resolution.
(Amended 3/26/24)

1211 Landscaping Requirement

Each lot shall be landscaped as shown on the approved landscape plan prepared in accordance with Section 21, Use by Special Review, or Section 27 Site Improvement Plan, of this Resolution. Areas to be landscaped include the lot area within the required setback from the street, parking areas, and other areas as required. (Amended 3/26/24)

1212 Minimum Setbacks

SETBACK FROM:			
Street	LSB/B/C	LI/GI	RES/AG/OS
Regional/major arterial: 75' minor arterial: 40' collector/local: 20'*	no setback	25'	75'

* No parking shall be located within this setback.

The setback is measured from the lot line to the wall of the structure horizontally and perpendicular to the lot line. (See illustration in the Definition Section.)

SEXUALLY ORIENTED BUSINESS – shall be located a minimum of 1500 feet from any:

- area zoned for residential use;
- single-family, two-family, or multifamily dwelling;
- church, park, or library
- state-licensed day-care facility (*child or adult*);
- school or educational facility, serving persons age 18 or younger, or
- any other sexually oriented business.

The distance between any two sexually oriented businesses shall be measured in a straight line, without regard to intervening structures, from the closest exterior structural wall of each business. The distance between any sexually oriented business and any church, school, public park, dwelling unit (*single or multiple*) or residential district shall be measured in a straight line, without regard to intervening structures or objects, from the nearest portion of the building or structure used as part of the premises where the sexually oriented business is conducted to the nearest lot line of the premises of a church, school or dwelling unit (*single or multiple*) or the nearest boundary of an affected public park, or residential district.

1213 Encroachments

- 1213.01 A cornice, canopy, eave, fireplace, wing wall, or similar architectural feature may extend 3 feet into a required setback. Fire escapes may extend 6 feet into a required setback.
- 1213.02 A building permit shall not be issued for any structure which is to be located within an easement unless written approval by the easement holder(s) is provided.
- 1213.03 Utility distribution lines and related equipment commonly located along property lines may be located within a required setback. A neighborhood substation or gas regulator/meter station shall meet the required setbacks.

1214 Building Height

Maximum building height: 60 feet

- 1214.01 The maximum building height shall not apply to belfries, cupolas, penthouses or domes not used for human occupancy, roof-mounted church spires, chimneys, skylights, ventilators, water tanks, silos, parapet walls, cornices, antennas, utility poles and necessary mechanical appurtenances usually carried above the roof level.
- 1214.02 The maximum height of a roof-mounted church spire shall not exceed 1.62 times the height of the church. The church height shall be measured from the main level finished floor (*walk-out level excluded*) to the highest roof

peak. The height of the roof-mounted spire shall be measured from the top of the spire to the finished floor of the lowest walkout level of the church. *(refer to Section 36 building height definition – spire height calculation)*

- 1214.03 The maximum height of a parapet wall shall be established on the approved USR Plan Exhibit or Site Improvement Plan based on overall mass and bulk and its compatibility with the surrounding area. *(Amended 3/26/24)*
- 1214.04 The height of a ham radio antenna shall be no greater than the distance to the nearest lot line except, engineered structures which shall be in compliance with the minimum setbacks. *(refer to Section 27A for cell sites and Section 21 for telecommunication facilities)*
- 1214.05 All roof-mounted equipment *(mechanical, ventilating, antennas)* shall be properly screened, with the exception of solar collectors/heaters.

1215 Fencing Standards *(Amended 3/26/24)*

Fencing shall be allowed, as shown on the approved USR Plan Exhibit or Site Improvement Plan, in accordance with the following standards:

- 1215.01 Fences, walls, or hedges shall not be erected in the public right-of-way, but shall be allowed within a setback. A building permit is required for any retaining wall greater than 4 feet in height or for any fence or wall greater than 6 feet in height, or as required by the Building Code, as amended and adopted by Douglas County.
- 1215.02 Solid fences, walls, or hedges shall not exceed 4 feet in height when located in the required setback from a street.
- 1215.03 Fences, walls, or hedges shall be erected and maintained in a manner which does not obstruct the vision of automobile traffic on streets, rights-of-way, or driveways in accordance with the Douglas County Roadway Design and Construction Standards manual.
- 1215.04 Fences, walls, or hedges shall be maintained in good structural or living condition. The landowner is responsible for the repair or removal of a fence, wall, or hedge, which constitutes a public safety hazard by reason of inadequate maintenance, dilapidation, obsolescence, or abandonment.
- 1215.05 Fences constructed of woven wire or ornamental iron which are a minimum of 80% open may be constructed with no height limitation; however, a building permit may be required by the Building Code, as amended and adopted by Douglas County.

- 1215.06 Barbed, electrically charged, concertina, or razor wire or other hazardous materials used for fencing shall be prohibited.
- 1215.07 Swimming pools shall be enclosed by a fence or wall that meets or exceeds the requirements of the Building Code, as amended and adopted by Douglas County.

1216 Outdoor Storage Standards (Amended 3/26/24)

Outdoor storage shall be permitted, as shown on the approved USR Plan Exhibit or Site Improvement Plan, in accordance with the following standards:

- 1216.01 Outdoor storage including but not limited to raw materials, supplies, finished or semi-finished products, or equipment shall be screened from view from abutting properties and public streets or trails bordering the site by a solid fence, wall, or hedge that is a minimum of 6 feet in height. Employee or customer parking or merchandise display areas shall not be considered outside storage.
- 1216.02 Operable vehicles, trailers, or other equipment designed to be towed or lifted as a single component may be visible above the height of a 6 foot tall fence, wall, or hedge without being additionally screened.
- 1216.03 Outdoor storage shall not be allowed within the required setback from a street.
- 1216.04 Outdoor storage shall not be allowed within any required landscaped area, detention or water quality facilities, or drainage ways.
- 1216.05 Where the topography of the land is such that a solid fence, wall, or hedge would not prevent viewing outdoor storage from abutting properties and public streets or trails bordering the site, additional landscaping above the height of the fence, wall, or hedge to mitigate site-specific visual impacts may be required.

1217 Sign Standards – Refer to Section 29 of this Resolution

Sexually explicit advertisements or other promotional displays for sexually oriented businesses that are harmful to minors shall not be visible to minors from pedestrian ways, walkways, or other public areas.

1218 Lighting Standards – Refer to Section 30 of this Resolution

THIS PAGE LEFT BLANK INTENTIONALLY

SECTION 13 LI – LIGHT INDUSTRIAL DISTRICT

Section Contents

1301	Intent	13-2
1302	Principal Uses.....	13-2
1303	Accessory Uses.....	13-4
1304	Uses Permitted by Special Review.....	13-4
1305	Minimum Lot Area	13-5
1306	Water and Sanitation Requirements.....	13-5
1307	Utilities.....	13-5
1308	Land Dedication.....	13-5
1309	Street Standards.....	13-5
1310	Parking Standards	13-5
1311	Landscape Requirements.....	13-6
1312	Minimum Setbacks	13-6
1313	Encroachments.....	13-6
1314	Building Height	13-6
1315	Fencing Standards	13-7
1316	Outdoor Storage Standards.....	13-9
1317	Sign Standards	13-9
1318	Lighting Standards.....	13-9

1301 Intent *(Amended 8/11/09)*

To provide areas for office, research, warehousing, small product assembly and manufacturing and distribution located to efficiently utilize public investment in infrastructure and to exercise economies of scale. Adequate facilities, such as roads, water and sanitation, fire protection, emergency service, and public utilities shall be available to serve the development. Growth should occur in a phased and contiguous manner to save on the costly, premature extension of basic infrastructure.

Development within this district shall be designed to provide for such uses in a low-intensity manner on well-landscaped sites such that they can be located in proximity to business, commercial and residential uses in accordance with the intent of the Douglas County Comprehensive Master Plan, as amended. High performance standards are set forth for this district that will assure that development is compatible with adjoining land uses.

The LI zone district is characterized by office, warehousing, assembly, and distribution. Uses allowed within this district shall operate with minimal dust, fumes, odors, refuse, smoke, vapor, noise, lights, and vibrations. Such impacts shall be mitigated in accordance with applicable County, State, and federal regulations. Any other impacts shall be mitigated to the maximum extent possible. Development or use of land in this district is permitted only in accordance with the provisions herein. Land disturbance activities may require permit(s).

1302 Principal Uses *(Amended 6/22/05)*

The following uses shall be allowed upon the approval of, and in accordance with, a Site Improvement Plan in accordance with Section 27 of this Resolution. The Director may determine other similar uses as appropriate.

1302.01 Automobile service station with gasoline pumps

1302.02 Bank/financial institution *(including drive-up facility)*

1302.03 Bar/lounge

1302.04 Building materials – wholesale/retail

1302.05 Club/country club

1302.06 Commercial storage area *(Amended 3/26/24)*

1302.07 Community uses:

- Church
- Fire station

- Hospital
- Library
- Open space/trails
- Park/playground
- Recreation facility – indoor/outdoor
- School – including college, or university and related facilities
- Sheriff station

1302.08 Cultural facility

1302.09 Equipment rental

1302.10 Firing range – indoor

1302.11 Golf course

1302.12 Greenhouse/plant nursery – wholesale/retail

1302.13 Hotel, including conference or convention facilities located within the principal building

1302.14 Industrial/manufacturing operation which does not emit unusual or excessive amounts of dust, smoke, fumes, gas, noxious odors, or noise beyond the lot boundary

1302.15 Kennel (*Amended 5/27/14*)

1302.16 Mini warehouse – no storage of dangerous or flammable material and no sales or services from any unit

1302.17 Motorized vehicle/equipment – service/repair and incidental sales

1302.18 Motorsports Facility (*Amended 4/26/16*)

1302.19 Office

- general, medical, dental, professional, or governmental
- temporary (*refer to Section 22*)

1302.20 Parking lot – public/private

1302.21 Product distribution/storage – excluding hazardous materials

1302.22 Recreational vehicle storage lot

1302.23 Research and development facility

- 1302.24 Restaurant/fast food establishment
- 1302.25 Satellite earth station
- 1302.26 Seasonal use (*refer to Section 22A*)
- 1302.27 Telecommunication facility
- 1302.28 Utility service facility
- 1302.29 Veterinary clinic or hospital (*Amended 3/26/24*)
- 1302.30 Warehouse
- 1302.31 Wholesale business – sales/service

1303 Accessory Uses

The following shall be allowed only when a principal use has been established on the lot:

- 1303.01 Accessory uses and buildings (*Amended 5/27/14*)
- 1303.02 Day-care facility for children of employees
- 1303.03 Residence for management or employee
- 1303.04 Satellite dish

1304 Uses Permitted by Special Review (*Amended 6/22/05*)

The following uses are permitted, upon approval by the Board, in accordance with Section 21, Use by Special Review, of this Resolution. (*Amended 3/26/24*)

- 1304.01 Batch plant – concrete, mortar, or asphalt
- 1304.02 Heliport
- 1304.03 Natural Medicine Business: Healing Center, Cultivation Facility, Products Manufacturer, Testing Facility, or any other Natural Medicine Business licensed by the State Licensing Authority, as defined in Colorado Regulated Natural Medicine Rules 1 CCR 213-1 and Colorado Revised Statutes. Natural Medicine businesses are not a permitted use in the PD – Planned Development District.
- 1304.04 Recycle/trash transfer facility – indoor

1304.05 Residence

- Group home (*Amended 5/10/16*)
- Group home for registered sex offenders
- Group Residential Facility
- Single-family attached or multifamily

1304.06 Satellite earth station that exceeds the zone district height limitation or exceeds the minimum health standards.

1304.07 Telecommunication equipment (*excluding whip type antennas*) that exceed the zone district height limitation or exceed minimum health standards.

1304.08 Utility – major facility

1305 Minimum Lot Area: none

1306 Water and Sanitation Requirement

All uses shall be served by a central water and sanitation facility.

1307 Utilities

All public utility distribution lines shall be placed underground.

1308 Land Dedication

A portion of the gross site area shall be dedicated to Douglas County for public use, or cash-in-lieu of land as required by the Douglas County Subdivision Resolution.

1309 Street Standards

Construction of paved streets in accordance with the Douglas County Roadway Design and Construction Standards, Storm Drainage Design and Technical Criteria manual, and other applicable County regulations.

1310 Parking Standards

Parking shall be provided as shown on the approved USR Plan Exhibit or Site Improvement Plan prepared in accordance with Section 21, Use by Special Review, or Section 27, Site Improvement Plan; and Section 28, Parking Standards, of this Resolution. (*Amended 3/26/24*)

1311 Landscaping Requirement

Each lot shall be landscaped as shown on the approved landscape plan prepared in accordance with Section 21, Use by Special Review, or Section 27, Site Improvement Plan, of this Resolution. Areas to be landscaped include the lot area within the required setback from the street, parking areas, and other areas as required. *(Amended 3/26/24)*

1312 Minimum Setbacks

SETBACK FROM				
Street	LSB/B/C	LI	GI	RES/AG/OS
regional/major arterial: 75'	50'	no setback	25'	75'
minor arterial: 40'				
collector/local: 20'*				

* No parking shall be located within this setback.

OR, for Multifamily allowed as a Use by Special Review:

MULTIFAMILY SETBACK FROM:		
Street	LSB/B/C/LI/BI	RES/AG/OS
Same as above	50'	75'
A 30' landscape buffer is required for parking lots abutting all zone districts.		

The setback is measured from the lot line to the wall of the structure horizontally and perpendicular to the lot line. *(See illustration in the Definition Section.)*

1313 Encroachments

- 1313.01 A cornice, canopy, eave, fireplace, wing wall, or similar architectural feature may extend 3 feet into a required setback. Fire escapes may extend 6 feet into a required setback.
- 1313.02 A building permit shall not be issued for any structure which is to be located within an easement unless written approval by the easement holder(s) is provided.
- 1313.03 Utility distribution lines and related equipment commonly located along property lines may be located within a required setback. A neighborhood substation or gas regulator/meter station shall meet the required setbacks.

1314 Building Height

Maximum building height: 60 feet

- 1314.01 The maximum building height shall not apply to belfries, cupolas, penthouses, or domes not used for human occupancy, roof-mounted church spires, chimneys, skylights, ventilators, water tanks, silos, parapet walls, cornices without windows, antennas, utility poles, and necessary mechanical appurtenances usually carried above the roof level.

- 1314.02 The maximum height of a roof-mounted church spire shall not exceed 1.62 times the height of the church. The church height shall be measured from the main level finished floor (*walk-out level excluded*) to the highest roof peak. The height of the roof-mounted spire shall be measured from the top of the spire to the finished floor of the lowest walkout level of the church. (*refer to Section 36 building height definition – spire height calculation*)
- 1314.03 The maximum height of a parapet wall shall be established on the approved USR Plan Exhibit or Site Improvement Plan based on overall mass and bulk and its compatibility with the surrounding area. (*Amended 3/26/24*)
- 1314.04 The height of an antenna shall be no greater than the distance to the nearest lot line, except, engineered structures which shall be in compliance with the minimum setbacks. (*refer to Section 27A for cell sites and Section 21 for telecommunication facilities*)
- 1314.05 All roof-mounted equipment (*mechanical, ventilating, antennas*) shall be properly screened, with the exception of solar collectors/heaters.

1315 Fencing Standards (*Amended 3/26/24*)

Fencing shall be allowed, as shown on the approved USR Plan Exhibit or Site Improvement Plan, in accordance with the following standards:

- 1315.01 Fences, walls, or hedges shall not be erected in the public right-of-way, but shall be allowed within a setback. A building permit is required for any retaining wall greater than 4 feet in height or a fence greater than 6 feet in height, or as required by the Building Code, as amended and adopted by Douglas County.
- 1315.02 Solid fences, walls, or hedges shall not exceed 4 feet in height when located within the required setback from a street except when the fence, wall, or hedge is required in order to provide a screen for storage. Then the fence may exceed 4 feet in height for no more than 50% of the lineal frontage of the lot.
- 1315.03 Fences, walls, or hedges shall be erected and maintained in a manner which does not obstruct the vision of automobile traffic on streets, rights-of-way, or driveways in accordance with the Douglas County Roadway Design and Construction Standards manual.
- 1315.04 Fences, walls, or hedges shall be maintained in good structural or living condition. The landowner is responsible for the repair or removal of a fence, wall, or hedge which constitutes a public safety hazard by reason of inadequate maintenance, dilapidation, obsolescence, or abandonment.

- 1315.05 Fences constructed of woven wire or ornamental iron which are a minimum of 80% open may be constructed with no height limitation; however, a building permit may be required by the Building Code, as amended and adopted by Douglas County.
- 1315.06 Electric fences that are part of a non-lethal alarm notification system may be permitted only upon the approval of, and in accordance with, a USR Plan Exhibit or Site Improvement Plan in compliance with the following standards: *(Amended 3/26/24)*
- 1315.06.1 A non-electric perimeter fence at least six (6) feet tall must surround the exterior of an electric fence. Except for gates, the perimeter fence shall be located not less than six (6) inches from the electric fence.
- 1315.06.2 Warning signs, notifying the public of the existence of the electric fence, shall be posted in a conspicuous manner on the property and at intervals of not less than 30 feet. Warning signs shall have a minimum letter size of two (2) inches and shall include the international symbol for high voltage.
- 1315.06.3 A key box or other approved method with a mechanism that allows emergency services personnel to disconnect the electrical current and gain entry be provided. The type and location of the disconnecting mechanism, key box, and other components shall be approved the fire department.
- 1315.06.4 No electric fence shall be installed or operated with a power source other than a storage battery not exceeding 12 volts direct current. Notwithstanding the foregoing, a backup system to maintain security in case of battery failure shall be permitted provided such system will not result in higher voltage being delivered upon contact with the fence.
- 1315.06.5 Information is required to be included on the USR Plan Exhibit or Site Improvement Plan that provides manufacturer information and demonstrates that the electric fence is part of a non-lethal alarm notification system.
- 1315.07 Barbed wire shall be permitted when located a minimum of 6' 6" in height measured from the ground level outside the fence; however, concertina or razor wire or other hazardous materials used for fencing shall be prohibited.
- 1315.08 Swimming pools shall be enclosed by a fence or wall that meets or exceeds the requirements of the Building Code, as amended and adopted by Douglas County.

1316 Outdoor Storage Standards *(Amended 3/26/24)*

Outdoor storage shall be permitted, as shown on the approved USR Plan Exhibit or Site Improvement Plan, in accordance with the following standards:

- 1316.01 Outdoor storage including but not limited to raw materials, supplies, finished or semi-finished products, or equipment shall be screened from view from abutting properties and public streets or trails bordering the site by a solid fence, wall, or hedge that is a minimum of six (6) feet in height. Employee or customer parking or merchandise display areas shall not be considered outdoor storage.
- 1316.02 Operable vehicles, trailers, or other equipment designed to be towed or lifted as a single component may be visible above the height of a six-foot tall fence, wall, or hedge without being additionally screened.
- 1316.03 Outdoor storage shall be allowed within the required setback from a street provided that the storage area does not occupy more than 50% of the lineal frontage at the right-of-way.
- 1316.04 Outdoor storage shall not be allowed within any required landscaped area, detention or water quality facilities, or drainage ways.
- 1316.05 Where the topography of the land is such that a solid fence, wall, or hedge would not prevent viewing outdoor storage from abutting properties and public streets or trails bordering the site, additional landscaping above the height of the fence, wall, or hedge to mitigate site-specific visual impacts may be required.
- 1316.06 A solid fence, wall, or hedge shall not be required at a shared property line which merely separates outdoor storage areas.

1317 Sign Standards – Refer to Section 29 of this Resolution

1318 Lighting Standards – Refer to Section 30 of this Resolution

DOUGLAS COUNTY ZONING RESOLUTION

Section 13

LI – Light Industrial District

EXHIBIT A

3/10/99

THIS PAGE LEFT BLANK INTENTIONALLY

SECTION 14 GI – GENERAL INDUSTRIAL DISTRICT

Section Contents

1401	Intent	14-2
1402	Principal Uses.....	14-2
1403	Accessory Use.....	14-2
1404	Uses Permitted by Special Review.....	14-3
1405	Minimum Lot Area	14-3
1406	Water and Sanitation Requirements.....	14-3
1407	Utilities.....	14-4
1408	Land Dedication.....	14-4
1409	Street Standards.....	14-4
1410	Parking Standards	14-4
1411	Landscape Requirements.....	14-4
1412	Minimum Setbacks	14-4
1413	Encroachments.....	14-5
1414	Building Height	14-5
1415	Fencing Standards	14-6
1416	Outdoor Storage Standards.....	14-7
1417	Sign Standards	14-8
1418	Lighting Standards.....	14-8

1401 Intent *(Amended 8/11/09)*

To provide areas for office, research, warehousing, and product assembly, manufacturing and distribution facilities located to efficiently utilize public investment in infrastructure and to exercise economies of scale. Adequate facilities, such as roads, water and sanitation, fire protection, emergency service, and public utilities shall be available to serve the development. Growth should occur in a phased and contiguous manner to save on the costly, premature extension of basic infrastructure.

Development within this district is intended for use by the largest manufacturing operations, heavy equipment, construction and fuel yards, major transportation terminals and other basic industrial activities required in an urban economy, in accordance with the intent of the Douglas County Comprehensive Master Plan, as amended.

The GI zone district is characterized by office, warehousing, assembly, and distribution. By their very nature these uses may emit more noise, dust, fumes, odors, refuse, smoke, vapor, lights, and vibration and other environmental pollutants than permitted in the light industrial district; however, all such impacts shall be mitigated in accordance with applicable County, State, and federal regulations. Any other impacts shall be mitigated to the maximum extent possible. Traffic to and from the district may be intensive. Development or use of land in this district is permitted only in accordance with the provisions herein. Land disturbance activities may require permit(s).

1402 Principal Uses *(Amended 7/8/08)*

The following uses shall be allowed upon the approval of, and in accordance with, a Site Improvement Plan in accordance with Section 27 of this Resolution. The Director may determine other similar uses as appropriate.

1402.01 All principal uses in the LI district

1402.02 Utility – major facility

1403 Accessory Use *(Amended 7/8/08)*

The following shall be allowed only when a principal use has been established on the lot:

1403.01 Accessory uses and buildings *(Amended 3/26/24)*

1403.02 Residence – single or multifamily for management or employee/s only

1403.03 Antenna

1404 Uses Permitted by Special Review (Amended 4/28/15)

The following uses are permitted, upon approval by the Board, in accordance with Section 21, Use by Special Review, of this Resolution. (Amended 3/26/24)

- 1404.01 Batch Plant – concrete, asphalt, or mortar (not including temporary batch plants; see Douglas County's Grading, Erosion, and Sediment Control Manual, as amended, for processing details)
- 1404.02 Chemical and hazardous material storage/transfer/disposal facility
- 1404.03 Firing range – outdoor
- 1404.04 Heliport
- 1404.05 Jail/correctional facility
- 1404.06 Junk/scrap yard
- 1404.07 Landfill – private/public
- 1404.08 Mining, quarry, sand and gravel pit or similar extractive land use
- 1404.09 Natural Medicine Business: Healing Center, Cultivation Facility, Products Manufacturer, Testing Facility, or any other Natural Medicine Business licensed by the State Licensing Authority, as defined in Colorado Regulated Natural Medicine Rules 1 CCR 213-1 and Colorado Revised Statutes. Natural Medicine businesses are not a permitted use in the PD – Planned Development District.
- 1404.10 Propane distribution/storage facility
- 1404.11 Recycle/trash transfer facility
- 1404.12 Satellite earth station that exceeds the zone district height limitation or exceeds minimum health standards
- 1404.13 Telecommunication equipment (*excluding whip type antennas*) that exceed the zone district height limitation or exceed minimum health standards.

1405 Minimum Lot Area: none

1406 Water and Sanitation Requirement

All uses shall be served by a central water and sanitation facility.

Use of individual wells and individual septic systems may be permitted provided:

- the subject land is located within the boundaries of a special district providing water and sewer service;
- the district's water or sewer lines are not within 400' of the subject land [§32-1-1006(1)(a)(i) C.R.S.], or if within 400' physical connection is not possible due to lack of legal access to lines;
- the proposed use is a low-water-demand use, as determined by the Director; and
- the district authorizes the use of wells. (Amended 4/12/00)

1407 Utilities

All public utility distribution lines shall be placed underground.

1408 Land Dedication

A portion of the gross site area shall be dedicated to Douglas County for public use, or cash-in-lieu of land as required by the Douglas County Subdivision Resolution.

1409 Street Standards and Stormwater Improvements (Amended 7/8/08)

Construction of paved streets shall be in accordance with the Douglas County Roadway Design and Construction Standards, Storm Drainage Design and Technical Criteria manual, and other applicable County regulations.

1410 Parking Standards

Parking shall be provided as shown on the approved USR Plan Exhibit or Site Improvement Plan prepared in accordance with Section 21, Use by Special Review, or Section 27, Site Improvement Plan; and Section 28, Parking Standards, of this Resolution. (Amended 3/26/24)

1411 Landscaping Requirement

Each lot shall be landscaped as shown on the approved landscape plan prepared in accordance with Section 21, Use by Special Review, or Section 27, Site Improvement Plan, of this Resolution. Areas to be landscaped include the lot area within the required setback from the street, parking areas, and other areas as required. (Amended 3/26/24)

1412 Minimum Setbacks

SETBACK FROM:				
Street	LSB/B/C	LI	GI	RES/AG/OS
Regional/major arterial: 75'	50'	25'	No setback	75'
Minor arterial: 40'				
Collector/local: 20'*				

* No parking shall be located within this setback.

The setback is measured from the lot line to the wall of the structure horizontally and perpendicular to the lot line. *(See illustration in the Definition Section.)*

1413 Encroachments

- 1413.01 A cornice, canopy, eave, fireplace, wing wall, or similar architectural feature may extend 3 feet into a required setback. Fire escapes may extend 6 feet into a required setback.
- 1413.02 A building permit shall not be issued for any structure which is to be located within an easement unless written approval by the easement holder(s) is provided.
- 1413.03 Utility distribution lines and related equipment commonly located along property lines may be located within a required setback. A neighborhood substation or gas regulator/meter station shall meet the required setbacks.

1414 Building Height

Maximum building height: 60 feet

- 1414.01 The maximum building height shall not apply to belfries, cupolas, penthouses, or domes not used for human occupancy, roof-mounted church spires, chimneys, skylights, ventilators, water tanks, silos, parapet walls, cornices, antennas, utility poles, and necessary mechanical appurtenances usually carried above the roof level.
- 1414.02 The maximum height of a roof-mounted church spire shall not exceed 1.62 times the height of the church. The church height shall be measured from the main level finished floor (*walk-out level excluded*) to the highest roof peak. The height of the roof-mounted spire shall be measured from the top of the spire to the finished floor of the lowest walkout level of the church. (*refer to Section 36 building height definition – spire height calculation*)
- 1414.03 The maximum height of a parapet wall shall be established on the approved USR Plan Exhibit or Site Improvement Plan based on overall mass and bulk and its compatibility with the surrounding area. (*Amended 3/26/24*)
- 1414.04 The height of an antenna shall be no greater than the distance to the nearest lot line except, engineered structures which shall be in compliance with the minimum setbacks. (*refer to Section 27A for cell sites and Section 21 for telecommunication facilities*)
- 1414.05 All roof-mounted equipment (*mechanical, ventilating, antennas*) shall be properly screened, with the exception of solar collectors/heaters.

1415 Fencing Standards *(Amended 3/26/24)*

Fencing shall be allowed, as shown on the approved USR Plan Exhibit or Site Improvement Plan, in accordance with the following standards:

- 1415.01 Fences, walls, or hedges shall not be erected in the public right-of-way, but shall be allowed within a setback. A building permit is required for any retaining wall greater than 4 feet including footer, in height or a fence greater than 6 feet in height, or as required by the Building Code, as amended and adopted by Douglas County.
- 1415.02 Solid fences, walls, or hedges shall not exceed 4 feet in height when located within the required setback from a street except when the fence, wall, or hedge is required in order to provide a screen for outdoor storage. Then the fence may exceed 4 feet in height for no more than 50% of the lineal frontage of the lot.
- 1415.03 Fences, walls, or hedges shall be erected and maintained in a manner which does not obstruct the vision of automobile traffic on streets, rights-of-way, or driveways in accordance with the Douglas County Roadway Design and Construction Standards manual.
- 1415.04 Fences, walls, or hedges shall be maintained in good structural or living condition. The landowner is responsible for the repair or removal of a fence, wall, or hedge which constitutes a public safety hazard by reason of inadequate maintenance, dilapidation, obsolescence, or abandonment.
- 1415.05 Fences constructed of woven wire or ornamental iron which are a minimum of 80% open may be constructed with no height limitation; however, a building permit may be required for any fence greater than 6 feet in height, or as required by the Building Code, as amended and adopted by Douglas County.
- 1415.06 Electric fences that are part of a non-lethal alarm notification system may be permitted only upon the approval of, and in accordance with, a USR Plan Exhibit or Site Improvement Plan in compliance with the following standards:
 - 1415.06.1 A non-electric perimeter fence at least six (6) feet tall must surround the exterior of an electric fence. Except for gates, the perimeter fence shall be located not less than six (6) inches from the electric fence.
 - 1415.06.2 Warning signs, notifying the public of the existence of the electric fence, shall be posted in a conspicuous manner on the property and at intervals of not less than 30 feet. Warning signs shall have a minimum letter size of two (2) inches and shall include the

international symbol for high voltage.

- 1415.06.3 A key box or other approved method with a mechanism that allows emergency services personnel to disconnect the electrical current and gain entry be provided. The type and location of the disconnecting mechanism, key box, and other components shall be approved the fire department.
- 1415.06.4 No electric fence shall be installed or operated with a power source other than a storage battery not exceeding 12 volts direct current. Notwithstanding the foregoing, a backup system to maintain security in case of battery failure shall be permitted provided such system will not result in higher voltage being delivered upon contact with the fence.
- 1415.06.5 Information is required to be included on the USR Plan Exhibit or Site Improvement Plan that provides manufacturer information and demonstrates that the electric fence is part of a non-lethal alarm notification system.
- 1415.07 Barbed wire shall be permitted when located a minimum of 6'6" in height measured from the ground level outside the fence; however, concertina, or razor wire or other hazardous materials used for fencing shall be prohibited.
- 1415.08 Swimming pools shall be enclosed by a fence or wall that meets or exceeds the requirements of the Building Code, as amended and adopted by Douglas County.

1416 Outdoor Storage Standards *(Amended 3/26/24)*

Outdoor storage shall be permitted, as shown on the approved USR Plan Exhibit or Site Improvement Plan, in accordance with the following standards:

- 1416.01 Outdoor storage including but not limited to raw materials, supplies, finished or semi-finished products, or equipment shall be screened from view from abutting properties and public streets or trails bordering the site by a solid fence, wall, or hedge that is a minimum of six (6) feet in height. Employee or customer parking or merchandise display areas shall not be considered outdoor storage.
- 1416.02 Operable vehicles, trailers, or other equipment designed to be towed or lifted as a single component may be visible above the height of a 6 foot tall fence, wall, or hedge without being additionally screened.

- 1416.03 Outdoor storage shall be allowed within the required setback from a street provided that the storage area does not occupy more than 50% of the lineal frontage at the right-of-way.
- 1416.04 Outdoor storage shall not be allowed within any required landscaped area, detention or water quality facilities, or drainage ways.
- 1416.05 Where the topography of the land is such that a solid fence, wall, or hedge would not prevent viewing outdoor storage from abutting properties and public streets or trails bordering the site, additional landscaping above the height of the fence, wall, or hedge to mitigate site-specific visual impacts may be required.
- 1416.06 A solid fence, wall, or hedge shall not be required at a shared property line which merely separates outdoor storage areas.

1417 Sign Standards – Refer to Section 29 of this Resolution

1418 Lighting Standards – Refer to Section 30 of this Resolution

SECTION 21 USE BY SPECIAL REVIEW

Section Contents

GENERAL PROVISIONS

2101	Intent	21-2
2102	Approval Standards	21-2
2103	Length of Approval	21-3
2104	Annual Review.....	21-3
2105	Amendment of an Approved Use by Special Review	21-3
2106	General Provisions	21-3

USES BY SPECIAL REVIEW

2107	Allowed Uses by Special Review and Additional Requirements.....	21-4
------	---	------

SUBMITTAL PROCESS AND REQUIREMENTS

2108	Submittal Prerequisite	21-19
2109	Submittal Process.....	21-20
2110	Withdrawal of an Application	21-23
2111	Submittal Requirements	21-23
2112	Plan Exhibit	21-25
2113	Public Notice Requirements	21-28
2114	Termination of Use	21-30
2115	Inactive Files.....	21-31
2116	Post Denial Application.....	21-31
2117	Revocation.....	21-32
2118	Administrative Use by Special Review Amendment.....	21-32

2101 Intent

To provide for uses in specific zone districts that shall require a public notice and hearing and the approval of the Board of County Commissioners subject to such conditions and safeguards as may be imposed by the Board, and to establish procedures for amending an approved use by special review based on the anticipated impact of the change.

2102 Approval Standards

A use by special review shall be approved only if the Board of County Commissioners finds that the proposed use:

- 2102.01 Complies with the minimum zoning requirements of the zone district in which the special use is to be located, as set forth in this Resolution.
- 2102.02 Complies with the requirements of this Section 21.
- 2102.03 Complies with the Douglas County Subdivision Resolution.
- 2102.04 Will be in harmony and compatible with the character of the surrounding areas and neighborhood.
- 2102.05 Will be consistent with the Douglas County Comprehensive Master Plan, as amended.
- 2102.06 Will not result in an over-intensive use of land.
- 2102.07 Will provide roadway capacity necessary to maintain the adopted roadway level-of-service for the proposed development concurrently with the impacts of such development.
- 2102.08 Will provide public facilities and services necessary to accommodate the proposed development concurrently with the impacts of such development.
- 2102.09 Will not cause significant air, water, or noise pollution.
- 2102.10 Will be adequately landscaped, buffered, and screened.
- 2102.11 Complies with the following standards regarding water supply:
 - 2102.11.1 If it is demonstrated that the use by special review will not generate any ongoing water demand, no proof of water supply shall be required and no other provisions of Section 18A, Water Supply Overlay District, herein, shall be applicable. *(Amended 5/26/2015)*

2102.11.2 If it is demonstrated that the use by special review, when located on a conforming parcel within the A-1 or LRR zone district, will generate a water demand not to exceed three (3) acre-feet per year, and that the demand can be supplied by a groundwater well which has or is capable of receiving a permit from the Colorado Division of Water Resources for such use, this standard shall be met and no other provisions of Section 18A, Water Supply Overlay District, herein, shall be applicable. Water demands shall be estimated in accordance with the Minimum Water Demand Standards defined in Section 18A, Water Supply Overlay District, herein. *(Amended 5/26/2015)*

2102.11.3 For all other use by special review applications, the applicant shall demonstrate conformance with Section 18A, Water Supply Overlay District, herein. *(Amended 5/26/2015)*

2102.12 Will not otherwise be detrimental to the health, safety, or welfare of the present or future inhabitants of the County.

2103 Length of Approval

A use by special review shall be permitted for a duration of time specified by the Board or until the land use changes or is terminated, whichever occurs first. The use by special review may transfer with the sale of the land.

2104 Annual Review

Each use by special review is subject to yearly review, or as often as the Board deems appropriate, to ensure compliance with the approval standards and conditions of approval.

2105 Amendment of An Approved Use by Special Review

An amendment to an approved use by special review may be considered in accordance with the procedures identified herein for either a use by special review amendment or an administrative use by special review amendment.

2106 General Provisions

2106.01 The Board may establish lesser setbacks than those required in this Section, and heights greater than those allowed in the underlying zone district, if the Board determines that adequate buffering is or will be provided to mitigate such concerns as noise, visual, dust, or other social or environmental impacts. The burden of proof is on the applicant to demonstrate such adequate mitigation measures.

2106.02 Outdoor storage areas shall be screened by a solid wall or fence of an appropriate height unless otherwise provided for herein. *(Amended 3/26/24)*

2106.03 A use by special review may be permitted on nonconforming parcels when such use is permitted, as a use by special review, in the zone district to which the parcel conforms in size.

2107 Allowed Uses by Special Review *(Amended 8/28/18)*

The Development Plan for a specific Planned Development District shall set forth the permitted uses by special review and any additional requirements therein.

The following uses are listed as uses by special review within the zone districts of this Resolution, and are subject to additional requirements as noted herein:

2107.01 Animals – nondomestic, exotic: A-1 and LRR zone districts provided that:

- a security fence surrounds the enclosures to prevent the animals from leaving the premises; and
- the applicant shall contact the Denver Zoo Curator and State Division of Wildlife to determine the enclosure size needed and any special conditions for species on the site. Each enclosure shall have adequate water and drainage.

2107.02 Bar or Lounge: CMTY and MI zone districts

2107.03 Batch plant – concrete, asphalt or mortar: LI and GI zone districts

2107.04 Bed and Breakfast: A-1, LRR, RR, ER, and MI zone districts

2107.05 Campground: A-1 zone district provided that all uses and structures are located at least 100 feet from all property lines

2107.06 Cemetery: A-1 zone district

2107.07 Chemical/hazardous material storage, transfer, or disposal facility: GI zone district, provided such use complies with all State and federal regulations and is located at least 500 feet from all lot lines

2107.08 Church with a seating capacity, in the main worship area, greater than 350: A-1, LRR, RR, ER, SR, MF, and MH zone districts, provided that such uses are located at least 50' from all lot lines or the zone district minimum setback, whichever is greater

2107.09 Club or Country Club: CMTY, D, and MI zone districts

- 2107.10 College or University extension office: CMTY and D zone districts
- 2107.11 Cultural facility: A-1 and LRR zone districts
- 2107.12 Day-care center, preschool, or day-care home – large: A-1, LRR, RR, ER, SR, MF, and MH zone districts provided that such uses shall be situated on a lot of not less than 10,000 square feet and that a solid fence or wall 6 feet in height shall completely surround the yard used for playground purposes (*Amended 3/26/24*)
- 2107.13 Dude ranch: A-1 zone district
- 2107.14 Event Center: CMTY and D zone districts, subject to the following additional requirement:
 - 2107.14.1 A noise study shall be submitted demonstrating compliance with the limits established in Section 1703A of the Noise Overlay District.

A-1 zone district, subject to the following additional requirements:
 - 2107.14.2 Structures used for the event center shall be of a scale and design that is compatible with the surrounding rural environment.
 - 2107.14.3 Structures, outdoor assembly areas, and parking lots used for the event center shall be setback a minimum of 200 feet from all adjacent property lines.
 - 2107.14.4 Noise generated by the event center use shall not result in noise levels which exceed 40 dB(A) between 7:00 a.m. and 7:00 p.m., and 35 dB(A) between 7:00 p.m. and 7:00 a.m., measured in accordance with Section 1705A.
 - 2107.14.5 A noise study shall be submitted demonstrating compliance with the event center noise standard.
 - 2107.14.6 In addition to the management plan components specified in Section 2112, operational limitations for the event center shall address the following:
 - (1) Maximum number of event patrons.
 - (2) Frequency of events including times of day and days of week.
 - (3) The number of outdoor and indoor events.
 - (4) Specific mitigation measures to limit the impacts of any exterior lighting.

- (5) Specific limitations or mitigation measures to ensure compliance with the noise standards consistent with the noise study.

2107.14.7 In addition to the information required for the project narrative specified in Section 2111, the event center narrative shall include a discussion of the following:

- (1) The ability of the existing or proposed structures to comply with building and fire code requirements for public assembly uses.
- (2) The ability to provide sanitation service for the proposed use by connection to a sanitary sewer or provision of on-site wastewater treatment.
- (3) The ability to connect to a central water provider or to obtain a well permit for the proposed use.

2107.15 Feed yard – confinement center: A-1 zone district, provided that such use is located at least 500 feet from all property lines, and that such use is approved by the Douglas County Health Department (*Amended 3/26/24*)

2107.16 Firing range – outdoor: A-1 and GI zone districts provided that the use is located at least 100 feet from all property lines; an indoor range may be permitted as an accessory use to an outdoor range in the A-1 zone district

2107.17 Golf course legally established as a Use by Special Review prior to June 22, 2005: A-1, LRR, RR, ER, and SR zone districts subject to the following:

- (1) Such use may be amended in accordance with the provisions established herein.
- (2) No amendment shall have the effect of changing the boundary of the area subject to the legally established Use by Special Review as it existed on June 22, 2005. (*Amended 2/12/19*)

2107.18 Greenhouse: A-1 zone district

The following may be restricted based upon compatibility with the surrounding land uses:

- Location, size, height and use of structures
- Number of vehicle trips
- Lighting and hours of operation
- Location and type of materials stored outside
- Retail sale of items
- Parking area setbacks

2107.19 Group Residential Facility: A-1, LRR, MF, MH, B, C, and LI zone districts provided that the Group Residential Facility does not include more than 1 registered sex offender over the age of 18 *(Amended 5/14/03)*

All requests shall be submitted to the Placement Alternative Commission as a referral.

2107.20 Group Home for registered sex offenders: A-1, B, C, and LI zone districts, provided the facility is located a minimum of 1,500 feet from a school, park, playground, child-care facility, and youth camp.

All requests shall be submitted to the Placement Alternative Commission as a referral.

2107.21 Heliport: B, C, LI, and GI zone districts:

- The FAA shall be notified regarding approval of airspace.
- A management plan shall be submitted with the application that addresses the following:
 - type and use of aircraft for which the facility is intended;
 - number of planes to be stationed on the site;
 - frequency of flights and diagram of flight patterns; and
 - hours of operation.

2107.22 Home occupation: A-1, LRR, and RR zone districts pursuant to Section 2310, herein. No outside storage shall be allowed. *(Amended 8/23/22)*

2107.23 Horse boarding or training facility: A-1, LRR, RR, and ER zone districts where the number of boarded horses exceeds the maximum number of horses permitted by right or by administrative review, or the number of lessons for non-owned horses, or riders not related to the landowner or lessee, exceeds 14 per week.

The applicant shall demonstrate a minimum water supply of 20 gallons per horse per day. The applicant must obtain the necessary well permits from the State Division of Water Resources.

On the Plan Exhibit, the applicant shall identify areas of allowable devegetation, pastures proposed for horse grazing, the pasture grazing schedule, manure storage areas, and the method and frequency of manure disposal.

2107.24 Horse rental stable: A-1 and LRR zone districts provided that all uses are located at least 100 feet from all lot lines

2107.25 Hotel: CMTY and D zone districts

- 2107.26 Hunting or fishing club: A-1 zone district; hunting clubs shall be located on a minimum of 160 acres
- 2107.27 Jail/correctional facility: GI zone district – Security for the facility may include barb, electric, or concertina wire when located a minimum of 6' 6" in height measured from the ground level outside the fence.
- 2107.28 Junk, scrap metal, or auto wrecking yard: GI zone district provided all such uses are screened by a solid wall or fence at least 6 feet in height (*Amended 3/26/24*)
- 2107.29 Kennel: A-1 and LRR zone districts provided that all uses are located at least 100 feet from all lot lines
- 2107.30 Landfill – public or private: A-1 and GI zone districts provided that such use is approved by the Douglas County Health Department and is located 500 feet from all lot lines or 1,000 feet from any existing residential land use, whichever is greater. (*Amended 3/26/24*)

Prior to applying for a use by special review, the applicant must first receive a recommendation of approval for the certificate of designation from the Colorado Department of Health. Any proposal must be in compliance with the Douglas County Comprehensive Master Plan, as amended.

- 2107.31 Landing Field, Private: A private, non-commercial landing field or helipad for fixed or rotary wing craft is permitted as an accessory use in the A-1 and GI zone districts provided:
- Minimum lot/parcel area: 35 acres.
 - Minimum setback for landing area: 200' from the sides of the landing strip, and 400' from the ends.
 - The landing field shall be for the exclusive use of the landowner and guests.
 - Any commercial use, flight training, ground school, or sales, are prohibited.
 - Aircraft noise may not exceed 78 db(A) for more than 5 minutes in a 1-hour period.
 - The FAA shall be notified regarding approval of airspace.
 - The landing strip shall be oriented such that aircraft landing and takeoff do not pass directly over dwellings, schools, churches, or other places of public assembly.
 - Minimum setback from existing residences (except landowner's): 1/2 mile from either end of the runway.
 - A management plan shall be submitted with the application that addresses the following:

- type and use of aircraft for which the facility is intended;
- number of planes to be stationed on the site;
- frequency of flights and diagram of flight patterns; and
- hours of operation.

2107.32 Mining, quarry, sand and gravel operation, or similar extractive land use: A-1 and G1 zone districts, subject to the following:

2107.32.1 The use is judged by the twelve criteria for approval of a use by special review, and the goals and policies of the Douglas County Comprehensive Master Plan, as amended and its Mineral Extraction element, and may be approved with conditions derived from the extraction plan submittals listed herein.

2107.32.2 Exemptions from these regulations may be approved by the Director of Community Development in accordance with an approved grading permit, for any one of the following:

- (1) Earthwork performed within public rights-of-way
- (2) Earthwork performed which is consistent with an approved site plan or an approved and recorded final plat
- (3) Earthwork performed as part of construction per an approved building permit
- (4) Borrow site

2107.32.3 A narrative that addresses all items listed in Section 2111, herein, and the following:

- (1) a discussion of the quantity and quality of the deposit and its relationship to the supply and demand information contained in the Douglas County Master Plan for Mineral Extraction
- (2) a discussion of the positive and negative impacts of the operation

2107.32.4 A plan exhibit prepared in accordance with Section 2112, herein, and shows the following:

- (1) The relationship of the mine site to other uses/structures in the area
- (2) The location of all buildings, equipment, on- and off-site haul roads, ancillary facilities, staging areas, and stockpiles
- (3) The limits of the mine site and the extent of areas to be disturbed
- (4) The location and dimension of buffers against noise and visual impact to be left in place or created
- (5) Identified aquifer recharge areas, wetland areas, lakes, rivers

- (6) Wildlife impact areas as designated in the Douglas County Comprehensive Master Plan, as amended, and areas considered significant by the Colorado Division of Wildlife
- (7) Areas identified, through independent assessment, as having historic, archaeological, or paleontological resources
- (8) All Douglas County Comprehensive Master Plan designations

2107.32.5 An operational plan shall be submitted that at a minimum addresses the following:

- (1) Start and end dates and the hours of operation
- (2) A program for initial air-quality measurements and an ongoing monitoring program, including dust from equipment and stockpiles
- (3) A program for initial water quality and quantity measurements, including well tests in the area, and an ongoing water-quality monitoring program
- (4) Sources and quantities of water needed on site
- (5) A drainage and erosion control plan in compliance with the Douglas County Storm Drainage Design and Technical Criteria manual
- (6) A program for initial noise measurement, an ongoing noise monitoring program, and a noise abatement program
- (7) Proposed methods and timing of site restoration and their relationship to visual and air-quality impacts
- (8) A phasing plan that:
 - designates areas to be disturbed and the proposed timing or extraction for each area;
 - illustrates the timing of site restoration for each area including revegetation, contouring, and grading;
 - limits the total land area to be disturbed at any one time; and
 - links the availability of adequate transportation facilities to the scope of the operation, specifically identifies off-site infrastructural improvements required for the project, and specifies the time frame for construction in relation to phases of on-site operation.
- (9) A transportation plan that:
 - designates transportation routes (*existing or proposed*) that avoid residential areas and limit the use of local roads;
 - gives traffic counts and the projected level of service along haul routes, at bridges and culverts, and at key intersections both at the start and at peak operation;
 - specifies the hours when material will be transported off site;
 - lists the improvements necessary for the transportation system to accommodate expected traffic;

- addresses the construction of needed transportation improvements; and
 - lists the actions to be taken at the staging area to allow only safe, clean, and covered trucks onto the transportation system.
- (10) A blasting plan that:
- Identifies noise and vibration-sensitive uses/structures/activities in the area;
 - includes a pre-blast inspection program for identified structures;
 - includes a program for initial seismic and noise monitoring during the first blast;
 - incorporates a method of reviewing data from the initial blast and provisions for amending the blasting program accordingly; and
 - specifies the times and the atmospheric conditions when blasting is permitted.
- (11) An end-state, land-use plan that shows:
- areas to be returned to a natural state;
 - areas to be restored for wildlife habitat, *if applicable*;
 - areas that are appropriate for open space, trails, parks and recreational uses, and are identified on the County's open space and recreational plans;
 - the site's final topography;
 - proposed post-mining land uses, consistent with the zoning of the land; and
 - site restoration phases.
- (12) A site evaluation including:
- wildlife impact analysis conducted in conjunction with the Colorado Division of Wildlife;
 - independent assessment of the historic, archaeological, or paleontological value of the site;
 - drainage studies as required by the Public Works Department, including an erosion and sedimentation control plan, a Phase I drainage report at initial submittal, and a Phase III drainage report prior to each phase;
 - a transportation study that identifies transportation routes, number of trips, critical intersections, traffic volumes, and transportation system improvements necessitated by the application;
 - a visual analysis that documents the visibility throughout the life of the operation; identifies visually sensitive areas and the expected impact at those locations; and lists visual impact mitigation measures; and

- a copy of all information submitted to the Division of Minerals and Geology, Colorado Department of Natural Resources.

2107.33 Motel: CMTY and D zone districts

2107.34 Motorsports Facility, Private: A-1 zone district *(Amended 4/26/16)*

2107.34.1 All components of the Private Motorsports Facility shall be located a minimum of 200 feet from all property lines. Additional setbacks may be required if necessary to mitigate noise impacts.

2107.34.2 Noise generated by the Private Motorsports Facility use shall comply with the limits established in Section 1703A of the Noise Overlay District ("noise standard").

2107.34.3 A noise study shall be submitted demonstrating that the proposed facility can be designed and operated in such a manner as to ensure ongoing compliance with the noise standard.

2107.34.4 Maximum land area devegetated, including devegetation resulting from the Private Motorsports Facility, shall comply with the limits established in Section 24, Animals.

2107.34.5 In addition to the management plan components specified in Section 2112, operational limitations for the Private Motorsports Facility shall address the following:

- (1) Maximum number of concurrent motorsports vehicles in use
- (2) Hours and days of use
- (3) Specific mitigation measures to limit visual impacts of the Private Motorsports Facility from public roadways and abutting properties; and
- (4) Specific limitations or mitigation measures to ensure compliance with the noise standard and recommendations of the noise study.

2107.35 Natural Medicine Business. A Natural Medicine Business shall be located a minimum of 1,500 feet from any:

- A residential zone district (LRR, RR, ER, SR).
- Dwelling.
- Church, park, or library.
- State-licensed day-care facility.
- School or educational facility, serving persons age 18 or younger.
- Property within an incorporated area.

The distance between any Natural Medicine Business and any dwelling, church, park, library, day-care facility, school, residential zone district, or incorporated area shall be measured in a straight line, without regard to intervening structures or objects, from the nearest portion of the building or structure used as part of the premises where the Natural Medicine Business is conducted to the nearest lot line of the premises of the dwelling, church, park, library, day-care facility, or school or the nearest boundary of a residential zone district or incorporated area.

2107.35.1 Healing Center: B, C, LI, and GI zone districts.

• **Additional Requirements:**

- Hours of Operation: Between 8:00 a.m. and the next 5:00 p.m.
- Days of Operation: Monday through Friday
- A Healing Center shall be located no further than 5 miles from a hospital, emergency medical care center, urgent care center, or other such medical treatment facility, unless such services are available at the Healing Center.
- Within 14 days of the Director's execution of the approval certificate for a new Healing Center, staff shall provide written notice of the approval to the Douglas County Sheriff's Office, Douglas County Health Department, and any facility providing emergency medical care located within 5 miles of the Healing Center.

2107.35.2 Cultivation Facility: LI and GI zone districts.

• **Additional Requirements:**

- Hours of Operation: Between 8:00 a.m. and the next 5:00 p.m.
- Days of Operation: Monday through Friday.

2107.35.3 Products Manufacturer: LI and GI zone districts.

• **Additional Requirements:**

- Hours of Operation: Between 8:00 a.m. and the next 5:00 p.m.
- Days of Operation: Monday through Friday.

2107.35.4 Testing Facility: LI and GI zone districts.

- Hours of Operation: Between 8:00 a.m. and the next 5:00 p.m.
- Days of Operation: Monday through Friday.

2107.35.5 Any other Natural Medicine Business licensed by the State Licensing Authority: LI and GI zone districts.

• **Additional Requirements:**

- Hours of Operation: Between 8:00 a.m. and the next 5:00 p.m.
- Days of Operation: Monday through Friday.

2701.36 Oil or gas drilling operation: A-1 zone district provided such use is located a minimum of 100 feet from any lot line

- 2107.37 Propane distribution/storage: GI zone district
- 2107.38 Recreation facility – community: A-1, LRR, RR, ER, SR, MF, MH, CMTY, and D zone districts, provided all structures within A-1, LRR, RR, ER, SR, and MF zone districts are located at least 50' from all lot lines or the zone district minimum setback, whichever is greater
- 2107.39 Recreation facility – indoor: CMTY and D zone districts
- 2107.40 Recreation facility – neighborhood: CMTY and D zone districts
- 2107.41 Recreation facility – outdoor: CMTY and D zone districts
- 2107.42 Recreation facility – private: CMTY and D zone districts
- 2107.43 Recycle/trash transfer facility: LI and GI zone district provided all recycling or trash transfer activities are conducted within an enclosed structure.
- 2107.44 Residence:
- For new residential units in the B, C, LI, GI, or MI zone districts, school and park land dedications shall be provided in accordance with the Douglas County Subdivision Resolution, as amended.
- Caretaker – LRR zone district – 1 per lot
 - Mobile home – 1 per parcel/lot in the A-1 zone district when a principal dwelling does not exist on the property
 - Multifamily – B, C, and MI zone districts
 - Single-family attached or multifamily – LI and MI zone district
- 2107.45 Religious retreat: A-1 zone district.
- 2107.46 Satellite earth station: A-1 zone district, and in LI and GI zone districts when the equipment exceeds the height limitation or the minimum health standards.
- 2107.46.1 In addition to the exhibit requirements contained in this Section and Section 27, a report describing the satellite earth station shall be included with the application. The report shall include the following:
- (1) Discussion of proposed number, height, and types of satellite dishes to be accommodated
 - (2) Description of output frequency, number of channels and power output per channel for each proposed antenna (if applicable)

- (3) A letter from the applicant stating that an intermodulation study, if required, has been conducted and concludes that no interference problems are predicted
- (4) A five-year plan for the use and estimated life of the proposed telecommunication facility
- (5) A narrative from the applicant identifying technologically feasible locations (search ring or rings) for the proposed facility, and justifying the proposed location to the satisfaction of the County
- (6) A copy of the FCC license and a commitment statement from the applicant to maintain compliance with all FCC regulations, standards, and requirements regarding both radio frequency interference (RFI) and radio frequency radiation (RFR)
- (7) Statement that the proposed facility will be in compliance with all FAA regulations and applicable federal requirements including, but not limited to, those associated with the National Environmental Protection Act (NEPA) as amended, and the National Historic Preservation Act (NHPA) as amended

2107.47 Sawmill – portable: A-1 and LRR zone districts, provided that such use is located at least 100 feet from all lot lines. A portable sawmill is permitted only as accessory to a principal use.

2107.48 Septic waste and domestic sludge application: A-1 and LRR zone districts, with the approval of the Colorado Department of Health, when any of the following apply:

2107.48.1 Liquid dewatered or semi-dewatered sludge, as defined by the Colorado Department of Health Domestic Sewage Sludge regulations, would be applied on the soil surface or would be incorporated into the soil at a depth which does not completely cover the sludge. Dried sludge is not subject to this provision.

2107.48.2 More than 10 delivery vehicles would be transporting sludge to the site in any 24-hour period.

2107.48.3 More than 50,000 gallons of liquid sludge, or 200 cubic yards of any sludge, not defined or transported as a liquid, would be applied to the site in any 24-hour period.

2107.48.4 Permanent structures or facilities for further processing, treating or dewatering sludge would be constructed or associated with the site and the application of sludge material.

2107.49 Telecommunication facility: A-1 zone district; and in LI and GI zone districts when the equipment exceeds the height limitation or the minimum health standards.

2107.49.1 In addition to the exhibit requirements contained in this Section, a report describing the telecommunication facility shall be included with the application. The report shall include the following:

- (1) Description of the height, design and elevation of the proposed support tower with a cross section view and description, and a statement as to whether the tower will be structurally designed to accommodate future antennas
- (2) Description of height for all potential mounting positions for antennas. If the support tower is designed for collocation, the minimum separation distances should be shown and noted as possible future antenna locations
- (3) Discussion of proposed number, height, and types of antennas to be accommodated through this application
- (4) A letter from the applicant stating that an intermodulation study, if required, has been conducted and concludes that no interference problems are predicted
- (5) A description of the use and estimated life of the proposed telecommunication facility including additional development and coverage anticipated to meet projected service needs
- (6) A narrative from the applicant identifying and justifying technologically feasible locations (search ring or rings) for the proposed service, and demonstrating to the satisfaction of the County, that the proposed service cannot be accommodated on an existing or approved support tower located within a five mile radius
- (7) The results of the RF drive test, certified as currently in calibration and traceable to National Institute of Standards and Technology, if it was undertaken to verify technologically feasible locations
- (8) Copy of the FCC license and a commitment statement from the applicant to maintain compliance with all FCC regulations, standards, and requirements regarding both radio frequency interference (RFI) and radio frequency radiation (RFR)
- (9) Statement that the proposed facility will be in compliance with all FAA regulations as demonstrated by the response to the "Notice of Proposed Construction or Alteration" or equivalent, unless certified by a qualified, licensed engineer that FAA review and approval is not required
- (10) Statement that the proposed facility will be in compliance with applicable federal requirements including, but not limited to, those associated with the National Environmental Protection

Act (NEPA) as amended, and the National Historic Preservation Act (NHPA) as amended

- (11) When required, a letter of intent, in a form approved by the County, committing the support tower owner, its successors or assigns, to allow collocation of the facility under market terms, rates, and conditions
- (12) A Visual Impact Assessment (VIA) demonstrating that the proposed location is in compliance with the criteria contained in Subsection 2107.37.3
- (13) The County may require that an independent, outside consultant be retained, at the applicant's expense, to perform evaluations pertaining to compliance with regulations, standards and requirements stipulated
- (14) The Director may waive or modify one or more of the aforementioned information requirements based on design, size, or overall impact of the proposed facility

2107.49.2 A Visual Impact Assessment (VIA) shall be prepared in accordance with the VIA process contained in Appendix D of this Zoning Resolution.

2107.49.3 In addition to the approval standards stipulated in Subsection 2102, proposed telecommunication facilities shall be located and designed in accordance with the following criteria:

- (1) Proposed telecommunication antennas shall be located on existing support towers where feasible and where the visual impacts are minimal.
- (2) The facility shall be sited to minimize impact on the environment and wildlife in the region.
- (3) The facility shall be sited to fade into the predominant backdrop of the vicinity by complementing other features and forms in the backdrop landscape.
- (4) All elements of the facility shall be designed and constructed to result in minimal visual impact. Elements shall be constructed of non-reflective materials that are typical in style and color to area buildings, structures or the backdrop landscape.
- (5) All elements of the facility, including but not limited to the accessory equipment, shall be camouflaged or screened from viewer groups as identified in the VIA. Where proposed, fencing shall be designed to minimize visual impacts.
- (6) Access to the facility shall be designed to minimize land disturbance, (including cut and fill), and visual impacts.
- (7) The height of any tower or structure shall be no greater than the distance to the nearest lot line or lease area, except engineered

structures which shall be in compliance with the zone district setback.

2107.49.4 The property owner shall be responsible for removing all elements of the telecommunication facility including, but not limited to, antennas, buildings, accessory equipment, driveways and fencing if the facility becomes technologically obsolete or ceases to perform its intended function for a period of 180 consecutive days. This removal shall be completed within 90 days of the end of such 180-day period. The site shall be restored to replicate the existing surrounding vegetation.

2107.50 Theater – indoor or outdoor: CMTY and D zone districts

2107.51 Utility – Major Facility: In all zone districts, except GI, provided that the setback requirements of the zone district in which the facility is proposed to be located are met, or such additional setbacks or requirements as the Board determines necessary. Maximum heights and lot area shall be determined through the use by special review process specific to each site.

Final action by the Board must be rendered within 90 days after the submittal date for a Utility Major Facility of a public utility providing electric or natural gas service, unless the provider and the County reach agreement on an amended time period. [§29-20-108 C.R.S.]

Wastewater Facility: Site approval is required by the Colorado Department of Public Health and Environment.

Water Storage/Treatment Facility and/or Appurtenance(s), except for Major Reservoirs, located within the following areas are exempt from the requirement for a use by special review application:

- Municipal Planning Areas (MPAs) designated by Douglas County Comprehensive Master Plan;
- Separated Urban Areas (SUAs) designated by the Douglas County Comprehensive Master Plan;
- Primary Urban Area (PUA), designated by the Douglas County Comprehensive Master Plan;
- Potential Town Urban Service Area as depicted in the Castle Rock and Douglas County Intergovernmental Agreement;
- Urban Service Area as depicted in the Town of Parker and Douglas County Intergovernmental Agreement;
- Facilities approved as part of a special district's service plan, which are located and serve property within the boundaries of such special

district described in its service plan and any subsequent inclusion orders.

2107.52 Veterinary clinic or hospital: A-1, LRR, and RR zone districts, provided that such uses are located 100 feet from all lot lines

2107.53 Wind energy conversion systems up to 100 kilowatts: A-1, LRR, and RR zone districts as follows:

2107.53.1 In addition to the plan exhibit required in Section 2112, herein, the plan exhibit shall include the following:

- Location of all above ground utility lines
- Location of trees or other vegetation on site, described by size and type

2107.53.2 The maximum tower height shall be 120 feet. The minimum distance for any portion of the rotor or blades from the ground beneath the system shall be 30 feet.

2107.53.3 The supporting tower shall be set back from all property lines and overhead utility lines at least the height of the tower, except engineered structures which shall be in compliance with the zone district setback.

2107.53.4 Climbing access to the structure shall be limited either by means of a 6 foot high fence around the tower base with a locking gate, or by limiting tower climbing apparatus to no lower than 12 feet above the ground.

2107.54 Zoo: C zone district

2108 Submittal Prerequisite

The applicant shall attend a presubmittal meeting with the Planning Services Division to discuss the request and the submittal process and requirements for a new use by special review or an amendment to an approved use by special review.

A proposed amendment to an approved use by special review may be considered in accordance with the procedures identified herein. An amendment to a use by special review shall be considered through an administrative process when the Director determines that the change does not represent a substantial increase in the intensity of the use or impacts to the neighborhood. This type of amendment shall be referred to as an administrative use by special review amendment.

If the Director determines that the proposed amendment to an approved use by special review does represent a substantial increase in the intensity of the use or impacts to the

neighborhood, the proposed amendment shall be subject to the same submittal and process requirements as required for a new use by special review application. This type of amendment shall be referred to as a use by special review amendment. When making the determination, the Director shall consider the proposed degree of change to the site improvements and management plan as reflected on the approved Plan Exhibit, with specific consideration for potential increased impacts to the surrounding community.

The applicant may appeal the Director's determination on the amendment process for an approved use by special review to the Board of Adjustment in accordance with Section 26A.

2109 Submittal Process

The following shall apply to a use by special review or a use by special review amendment. The application shall be submitted only after the presubmittal meeting(s) has been completed and the applicant has received the written staff comment summary from the presubmittal meeting. For a request for a use by special review or a use by special review amendment, the submittal is processed as follows:

- 2109.01 The applicant shall submit the required submittal information to the Planning Services Division. The submittal shall be reviewed by staff and a determination of completeness shall be made within 15 working days. The applicant shall be notified in writing if the submittal is incomplete, and any inadequacies shall be specifically identified. An incomplete submittal will not be processed.
- 2109.02 Once the submittal is determined complete, staff will notify the applicant in writing of the number of copies of the submittal information required for distribution to referral agencies. Staff will identify in the written notice which referral agencies are regulatory referral agencies and which referral agencies are advisory referral agencies. The mailing addresses of the referral agencies shall be provided to the applicant. Electronic distribution is preferred. Otherwise, referral packets shall be provided by the applicant in unsealed manila envelopes, without postage, addressed to the appropriate referral agency, with submittal information properly folded and compiled. Staff shall include a referral response sheet and distribute the referral packets to the referral agencies.
- 2109.03 Staff shall send a courtesy notice of an application in process and applicable contact information to all abutting landowners and owners of land separated by 300 feet or less from the property by a platted tract. In Nonurban Areas, staff shall send a courtesy notice of an application in process to the entity or entities responsible for ownership and maintenance of a shared private access. The applicant shall reimburse the County for the cost of materials. Errors in the courtesy notice shall not

negatively impact the determination of public notice compliance set forth herein. *(Amended 4/13/2021)*

- 2109.04 If the referral agencies elect to comment, they shall comment within 21 calendar days from the date the referral packets were mailed or electronically distributed, unless the applicant grants, in writing, an extension of no more than 30 calendar days. After the 21 calendar days, if no extension is granted, any referral agency responses received will be accepted for informational purposes only and provided to the applicant, Planning Commission, and the Board. For projects that are critical to public safety, referral agencies shall comment within 10 days of receiving a referral packet.

All referral agency comments shall be provided by staff to the applicant upon receipt. The applicant shall be given an opportunity to address the comments of all regulatory referral agencies received within the 21 calendar day referral period, or as extended by the applicant, by identifying in writing the extent to which the project has been revised in response to the comments. The applicant is strongly encouraged to provide staff a written response to timely comments of all advisory referral agencies and any comments received as a result of the courtesy notice.

The applicant is encouraged to meet with the referral agencies and staff to address any concerns. The applicant is required to pay those fees assessed by regulatory referral agencies.

- 2109.05 Staff will review the referral agency comments, discuss the concerns with the applicant, schedule a public hearing before the Planning Commission, notify the applicant in writing of the hearing date and time, and prepare a staff report for the Planning Commission. The applicant is responsible for public notice of the hearing in accordance with Section 2118 herein.
- 2109.06 The Planning Commission shall evaluate the use by special review request, staff report, referral agency comments, applicant responses, and public comment and testimony, and make a recommendation to the Board to approve, approve with conditions, continue, table for further study, or deny the use by special review request. The Planning Commission's decision shall be based on the evidence presented, compliance with the adopted County standards, regulations, policies, and other guidelines.
- 2109.07 Following the recommendation by the Planning Commission, staff shall schedule a public hearing before the Board, notify the applicant in writing of the hearing date and time, and prepare a staff report for the Board. The hearing shall be scheduled for the earliest available time taking into consideration the 14-day public noticing requirement but no later than 120 days after the final Planning Commission hearing. The applicant is

responsible for public notice of the hearing in accordance with Section 2118 herein.

- 2109.08 For applications that propose a water supply from a District, at least 21 days prior to the Board hearing, the applicant shall submit evidence of inclusion of the property into the District. An inclusion agreement may be contingent on approval of the use by special review by the Board.
- 2109.09 The Board shall evaluate the use by special review request, staff report, referral agency comments, applicant responses, the Planning Commission recommendation, and public comment and testimony, and shall approve, approve with conditions, continue, table for further study, remand to the Planning Commission, or deny the use by special review request. The Board's action shall be based on the evidence presented, compliance with the adopted County standards, regulations, policies, and other guidelines.
- 2109.10 If denied by the Board, a resubmittal of a use by special review request for the same or substantially same request, as determined by the Director, shall not be accepted within 60 days of such denial. The applicant may appeal the decision of the Director, in writing, to the Board of Adjustment pursuant to Section 26A of this Resolution. The submittal of a new application and processing fee shall be required to pursue a proposed use by special review.
- 2109.11 Following approval by the Board, the applicant shall submit a signed and notarized Plan Exhibit to the Planning Services Division. Staff shall verify that all conditions of approval have been met and all technical corrections have been made to the satisfaction of Douglas County, prior to the Director's execution of the approval certificate on behalf of the Board. The applicant shall submit the final signed Plan Exhibit no later than 90 days from the date of Board approval, unless the Board allows for a longer period of time as part of its approval of the use by special review. The Director may grant a one-time extension of no more than an additional 90 days. Further extensions shall be submitted for the Board's consideration.
- 2109.12 For applications that propose a water supply from a New Special District that will enter into an intergovernmental agreement with an Established District as described in Section 18A, Water Supply Overlay District, herein, the applicant shall submit evidence of creation of the New Special District, evidence of execution of the intergovernmental agreement by both parties, and evidence of inclusion of the property into the New Special District prior to approval of the Plan Exhibit. *(Amended 5/26/2015)*
- 2109.13 For applications that propose a water supply from a District or from a New Special District that has entered into an intergovernmental agreement with an Established District as described in Section 18A, Water Supply Overlay

District, herein, the applicant shall submit evidence that the water rights necessary to serve the development have been conveyed to the Established District, and/or that the water credits to serve the development have been purchased from the Established District, prior to approval of the Plan Exhibit. *(Amended 5/26/2015)*

2110 Withdrawal of an Application

A request to withdraw an application shall be submitted, in writing, to the Planning Services Division, staff planner. Withdrawal of the application shall preclude reactivation. The submittal of a new application and processing fee shall be required in order to pursue the proposed use by special review.

2111 Submittal Requirements

The following submittal requirements shall apply to a use by special review and use by special review amendment:

- 2111.01 Completed land-use application *(available from the Planning Office)*
- 2111.02 Application fee *(available from the Planning Office)*
- 2111.03 Proof of ownership that includes an updated or current title insurance policy or title commitment. or other acceptable form of title verification, no more than thirty days old from the date of application
- 2111.04 A notarized letter of authorization from the landowner permitting a representative to process the application
- 2111.05 Narrative to describe the following:
 - (1) General project concepts
 - (2) Zoning of the land and compliance with the zone district requirements and any additional requirements for the use by special review as defined in Section 2107
 - (3) Define overall impacts of the proposed use on the adjoining lands
 - (4) Compliance with the Douglas County Comprehensive Master Plan, as amended
 - (5) Compliance with appropriate agency regulations and any necessary permits
 - (6) Proof of water availability
 - (7) Method of wastewater treatment
 - (8) Type or method of fire protection
 - (9) Impacts to existing vegetation and wildlife
 - (10) Impacts on air and water quality
 - (11) Impacts on peace and quiet of neighborhood

- (12) Provision of buffering, including additional landscaping
- (13) A description of the availability and adequacy of public services and facilities.
- (14) Other narrative details unique to the specific type of use by special review

2111.06 Plan Exhibit (*per 2112, herein*)

Plan Exhibit reductions (11"X17") may be required for public hearing packets for the Planning Commission and the Board.

2111.07 Development Reports, unless waived by Engineering Services:

- Phase III Drainage Report and Plan
- GESC Report and Plan
- Utility drawings(s)
- Off-site improvement plans, as required
- Engineering construction drawings
- Traffic Impact Study

An improvements agreement may be required to identify and financially secure the public and private improvements and other commitments required as part of the use by special review approval.

2111.08 Detailed technical studies, based upon the scale and impact of the application, as may be necessary to demonstrate compliance with the approval standards.

2111.09 Documentation of a sufficient water supply in accordance with Section 18A, Water Supply Overlay District, herein. (*Amended 3/26/24*)

For properties in the A-1 and LRR zone districts as identified in Section 2102.11.2 a copy of any existing well permits issued for the property may be requested as part of the submittal, along with an estimate of water demands.

2111.10 An analysis of the capacity related to level-of-service for the public facilities and services within the impact area.

2111.10.1 A traffic impact study in accordance with the Douglas County Roadway Design and Construction Standards.

2111.10.2 Documentation of capacity from the fire protection district in accordance with fire district level of service standards.

- 2111.10.3 For applications proposing additional residential uses, documentation of capacity from the school district in accordance with the school district capacity policy.

2112 Plan Exhibit

For a use by special review or use by special review amendment, a Plan Exhibit shall consist of both a site plan and management plan as required herein.

- 2112.01 The site plan shall be prepared in accordance with the subsections of Section 27, Site Improvement Plan of this Resolution listed below. All or portions of the required site plan elements may be waived by the Director if it is determined that the use by special review will occupy an existing structure or will not otherwise require significant public or private improvements:

- General Plan Requirements, except that title blocks and approval certificates shall follow Sections 2112.03 and 2112.04 herein.
- Site Plan
- Landscape Plan
- Grading and Drainage
- Building Elevations
- Lighting Plan

For Personal Wireless Communication Facilities, the Design Standards provided in Section 27A shall apply.

- 2112.02 The management plan shall be provided that addresses all aspects of the day-to-day operation of the use by special review. The degree of detail will depend upon the specific use. The following items shall be included in the plan. The management plan shall be appended to the Plan Exhibit prior to final approval.

2112.02.1 Number of clients/boarders/parishioners/animals

2112.02.2 Hours of operation – whether the use is seasonal and the number of days of the week

2112.02.3 Number of employees

2112.02.4 Required outside storage/parking/loading areas

2112.02.5 Permit requirements from other state, federal or local agencies

2112.02.6 Method of providing fire protection

2112.02.7 Other operational elements necessary to address the potential impacts for the specific special use

2112.03 Plan Exhibit Title

The exhibit title shall include the name and legal description of the proposed development, site acreage, and project file number. The business name shall not appear in the title, rather the title shall reference the legal description when subdivided or the street address as follows:

Subdivided land:

SPRUCE SUMMIT, Filing No. 3, Lot 14
NW¼ Section 11, Township 8 South, Range 67 West
Permit Area – 1 acre Total Area 5 acres
USR Plan Exhibit – US2010-002

Within a PD:

SPRUCE SUMMIT, Filing No. 3, Lot 14
NW¼ Section 11, Township 8 South, Range 67 West
Planning Area 63 – Permit Area – 1 acre Total Area – 5 acres
USR Plan Exhibit – US2010-002

When unplatted:

(STREET ADDRESS – Address available from County Addressing Specialist)
NW¼ Section 11, Township 8 South, Range 67 West
Permit Area – 1 acre Total Area 5 acres
USR Plan Exhibit – US2010-002

For a use by special review amendment:

SPRUCE SUMMIT, Filing No. 3, Lot 14 – **1st Amendment**
NW¼ Section 11, Township 8 South, Range 67 West
Permit Area – 1 acre Total Area – 5 acres
USR Amendment
US2010-002 (**Amendment to US2003-049**)

2112.04 Plan Exhibit Approval Certificate

Provide either a corporate/limited liability corporation (LLC) or individual approval certificate on the first sheet of the plan set, as follows.

APPROVAL CERTIFICATE

THE USE BY SPECIAL REVIEW AS DEPICTED HEREON WAS APPROVED BY THE BOARD OF COUNTY COMMISSIONERS ON _____, 2 ____.

Director of Community Development

DOUGLAS COUNTY ZONING RESOLUTION

Section 21

Use By Special Review

EXHIBIT A

4/28/15

- The use by special review is subject to yearly review, or as otherwise defined by the Board of County Commissioners as part of its approval of the use by special review, to ensure compliance with the approval standards and conditions of approval.
- Construction shall commence pursuant to the use by special review within 3 years from the date of approval, or within the extended effective approval period, or the use by special review shall terminate.
- The use by special review shall terminate when the use of the land changes or when the time period established by the Board of County Commissioners through the approval process expires. The owner shall notify the Zoning Division of a termination of the use. When the Zoning Division is notified of a termination of use or observes that the use has been terminated during the annual review, a written notice of termination shall be sent to the landowner.
- Acceptance of site construction drawings by Douglas County Engineering shall be required (as applicable) prior to issuance of building permits. Acceptance of site construction drawings expires three (3) years after the date of signature.
- Signs shown hereon are NOT approved. All signs require approval of a sign permit in accordance with the Sign Standards section of the Douglas County Zoning Resolution.

The undersigned as the owner or owner's representative of the lands described herein hereby agree on behalf of itself, its successors and assigns to develop and maintain the property described hereon in accordance and compliance with this approved Plan Exhibit and the Douglas County Zoning Resolution.

(for Corporate or LLC owner, print corporation or LLC name)

By: _____ (signature)

Title: _____

Date: _____

ATTEST: (if corp.)

Secretary/Treasurer

STATE OF COLORADO)

) ss.

COUNTY OF _____)

Acknowledged before me this ____ day of _____, 20____, by _____ as _____ and _____ as _____ of _____, a _____ corporation/LLC.

My commission expires: _____

Witness my hand and official seal.

Notary Public

(For Individual Owner)

(signature of owner(s))

Acknowledged before me this _____ day of _____, 20____, by _____.

My commission expires: _____

Witness my hand and official seal.

Notary Public

An initial block is required on all subsequent Plan Exhibit sheets:

Approval Certificate

Planning	_____
	Initials/Date
Owner	_____
	Initials/Date
Lessee (if applicable)	_____
	Initials/Date

2113 Public Notice Requirements

The following requirements shall apply to a use by special review and use by special review amendment. The applicant shall be responsible for public notification. In calculating the time period for public notification the day of publishing, posting, or mailing shall be counted toward the total number of days required. The day of the hearing shall not be counted toward this total.

The degree of accuracy required for the information contained in these public notices shall be that of substantial compliance with the provisions of this section. Substantial compliance for these public notices shall be determined by the Planning Commission or the Board of County Commissioners for their respective public hearings.

2113.01 WRITTEN NOTICE

At least 14 days prior to the Planning Commission hearing and the Board hearing, the applicant shall mail a written notice of the hearing by first-class mail to the address of each abutting landowner as such address is shown in the records of the Douglas County Assessor's Office. The notice shall read substantially the same, as the published notice also required by this section.

At least 7 days prior to the hearing, the applicant shall provide the following to the Planning Services Division:

- alphabetical list of the landowners;
- map showing their relationship to the site;
- copy of the notice sent to the landowners; and
- certificate of mailing.

The person completing the mailing of the written notice shall execute a certificate of mailing. Such certificate shall read as follows:

CERTIFICATE OF MAILING

I hereby certify that a true and correct copy of the attached written notice was placed in the U.S. mail, first-class, postage prepaid this ____ day of _____, 20____, and addressed as follows:

(list of addresses)

(signature of person completing the mailing)

In the event the applicant fails to mail a notice to an abutting landowner or otherwise fails to comply with the written notice required in this section, the landowner who did not receive such complying notice may waive such notice by submitting a written waiver to Douglas County Planning prior to the hearing.

2113.02 PUBLISHED NOTICE

At least 14 days prior to the Planning Commission hearing and 14 days prior to the Board hearing, the applicant shall:

- publish a notice in at least 1 publication of a daily or a weekly legal newspaper of general circulation, printed or published in whole or in part in Douglas County; and
- provide a publisher's affidavit of said published notice to the Planning Services Division at least 7 days prior to the hearing. The notice shall read:

**NOTICE OF PUBLIC HEARING BEFORE THE
(PLANNING COMMISSION OR BOARD OF COUNTY COMMISSIONERS)**

A public hearing will be held on (date), at (time), in the Commissioners' Hearing Room, 100 Third Street, Castle Rock, CO, for approval of a use by special review for a *(name the specific use, i.e., church)* in the _____ zone district. The subject land is located approximately *(distance and direction from nearest major intersection)*. For more information call Douglas County Planning, 303-660-7460
File No./Name: _____

2113.03 POSTED NOTICE

At least 14 days prior to the Planning Commission hearing and 14 days prior to the Board hearing, the applicant shall post a notice on the land for which the use is requested. The notice shall consist of at least 1 sign facing each abutting public or private street open for travel, within 10 feet of the property line abutting such street, placed on posts at least 4 feet above ground level. In the event the staff planner determines a sign cannot be placed abutting such street and be visible from such street or that there is no abutting public or private street open for travel, the staff planner may require an alternate location for a sign. Additional signs may be required by the staff planner. Each sign shall measure not less than

3'X4'. Letter size shall be a minimum of three inches high, and a minimum of six inches high for the sentence that reads, "For more information call Douglas County Planning at 303-660-7460." (Amended 11/6/2018). Such notice shall read:

**NOTICE OF PUBLIC HEARING BEFORE THE
(PLANNING COMMISSION OR BOARD OF COUNTY COMMISSIONERS)**

This land shall be considered for a Use by Special Review for a (insert specific use) in the _____ zone district. The public hearing is (date), in the Commissioners' Hearing Room, 100 Third Street, Castle Rock, CO, at (time). For more information call Douglas County Planning, 303-660-7460.

File No./Name: _____

2113.03.1 An affidavit of sign posting shall be submitted by the applicant for the file in the Planning Services Division at least 7 days prior to the hearings. The sign(s) shall be photographed by the applicant and attached to the affidavit as follows:

(attach photo here)
(sign lettering must be legible in photo)

I, (applicant/representative/person posting sign), attest that the above sign was posted on (date) abutting (name of street).

_____(signature) File No./Name: _____

STATE OF COLORADO)
) ss.
COUNTY OF _____)

Acknowledged before me this ____ day of _____, 20__ by _____ as _____.

My commission expires: _____

Witness my hand and official seal

Notary Public

2113.03.2 The sign shall be removed by the applicant within 2 weeks following the final decision by the Board, withdrawal, or closure of the file by the Community Development Department.

2114 Termination of Use

2114.01 Construction pursuant to approval of a use by special review Plan Exhibit shall be commenced within three years from the date of approval, unless otherwise specified by the Board, or the approval shall terminate. The

Director may grant an extension of time, for good cause shown, upon a written request by the applicant.

- 2114.02 The Director may grant time extensions to the effective period of a Plan Exhibit, not to exceed a total of three years beyond the date of original approval, upon written request by the applicant. As necessary, the Director may include conditions with the time extension in order to ensure that the use by special review remains in compliance with approval standards. Site construction drawings that have expired may require re-approval by Douglas County Engineering.

Further time extensions may be requested by the applicant and considered for approval by the Board at a public meeting.

- 2114.03 Where a use by special review brings an existing use into compliance with applicable regulations, or is designed to correct a Notice of Violation, all improvements depicted on the use by special review Plan Exhibit shall be completed within six months of approval, unless otherwise approved by the Board.

- 2114.04 A use by special review shall terminate when the use of the land changes or when the time period established by the Board through the approval process expires, whichever occurs first. The owner shall notify the Zoning Division of a termination of the use. When the Zoning Division is notified of a termination of use or observes that the use has been terminated during the annual review, a written notice of termination shall be sent to the landowner.

- 2114.05 The termination notice is appealable, in writing, to the Board of Adjustment pursuant to Section 26A of this Resolution.

2115 Inactive Files

Files that become inactive, because the applicant has not responded to staff's request for information or otherwise action in the submittal process, for a period of more than 6 months, shall become void and the resubmittal of a new application and fees shall be required to pursue the special use request. After 5 months of inactivity, staff shall notify the applicant in writing that the application will become void within 30 days. If the applicant fails to submit the required additional information or request a hearing date within 30 days, staff shall notify the applicant in writing that the application is void. This provision shall apply to all applications on file with the County upon the effective date of adoption and any application thereafter. The Director may grant an extension of time, of no more than 6 months, upon a written request by the applicant.

2116 Post Denial Application

If denied by the Board, a resubmittal of the same or substantially same use by special review application shall not be accepted within 60 days from the date of denial by the Board, or in the event of litigation, from the date of the entry of the final judgment. However, if evidence is presented to the Board showing that there has been a substantial change in physical conditions or circumstances, the Board may reconsider the use by special review. A new application and processing fee shall be required.

2117 Revocation

If noncompliance with the approved Plan Exhibit or conditions of approval is demonstrated, the Board may consider revocation of the use by special review at a public meeting. Written notice shall be provided to the landowner and/or lessee at least 14 days prior to the scheduled Board meeting.

2118 Administrative Use by Special Review Amendment

2118.01 Submittal Prerequisite

Prior to submittal of an administrative amendment, a presubmittal meeting shall be held with the Planning Services Division to discuss the request, to determine if it is eligible for an administrative process, and to provide information on the required submittal items and process steps.

2118.02 Approval Standards

Approval of an administrative use by special review amendment shall be in accordance with the approval standards in Section 2102.

2118.03 Submittal Process

2118.03.1 The applicant shall submit the required submittal information to the Planning Services Division. The submittal shall be reviewed by staff and a determination of completeness shall be made within 15 working days. The applicant shall be notified in writing if the submittal is incomplete, and any inadequacies shall be specifically identified. An incomplete submittal will not be processed.

2118.03.2 Once the submittal is determined complete, staff will notify the applicant in writing of the number of copies of the submittal information required for distribution to referral agencies. Staff will identify in the written notice which referral agencies are regulatory referral agencies and which referral agencies are advisory referral agencies. The mailing addresses of the referral agencies shall be provided to the applicant. Electronic distribution is preferred.

Otherwise, referral packets shall be provided by the applicant in unsealed manila envelopes, without postage, addressed to the appropriate referral agency, with submittal information properly folded and compiled. Staff shall include a referral response sheet and distribute the referral packets to the referral agencies.

Staff shall send a courtesy notice of an application in process and applicable contact information to all abutting landowners and owners of land separated by 300 feet or less from the property by a platted tract. The applicant shall reimburse the County for the cost of materials. Errors in the courtesy notice shall not negatively impact the determination of public notice compliance set forth herein.
(Amended 4/13/2021)

If the referral agencies elect to comment, they shall comment within the specified referral period, not to exceed 21 calendar days from the date the referral packets were mailed or electronically distributed.

- 2118.03.3 All referral agency comments shall be provided by staff to the applicant upon receipt. The applicant shall address the comments of all regulatory referral agencies in writing the extent to which the project has been revised in response to the comments. The applicant is strongly encouraged to provide staff a written response to comments of all advisory referral agencies and other public comments received.

The applicant is encouraged to meet with the referral agencies and staff to address any concerns. The applicant is required to pay those fees assessed by regulatory referral agencies.

- 2118.03.4 Following Planning and Engineering's review of the response to referral comments and any resubmitted items, staff will prepare a project assessment report for the Director's review. The Director will make a final determination to approve, approve with conditions, or deny the administrative USR amendment request within five (5) calendar days of the receipt of the assessment report, based upon demonstrated compliance with the approval standards.

- 2118.03.5 If an improvements agreement is required, it shall be approved by the County Manager prior to the Director's approval of the administrative amendment.

- 2118.03.6 If the administrative amendment is denied, written findings shall be provided by staff to the applicant within three (3) calendar days of the denial.

2118.04 Submittal Requirements

The applicant shall submit the following information to Planning Services. Incomplete applications shall not be accepted for processing.

- Completed land use application and fee
- Amended Plan Exhibit
- Updated development reports
- Updated technical studies, if applicable
- Current title commitment or other ownership verification as acceptable to staff
- Notarized letter of authorization from the property owner, if applicable
- Stamped addressed envelopes for courtesy notices
- A written narrative explanation of the proposed amendments

2118.05 Title and Approval Certificate

The project title for an administrative use by special review amendment shall be consistent with the original title, as provided in the following example:

SPRUCE SUMMIT, Filing No. 3, Lot 14 – **1st Amendment**
 NW¼ Section 11, Township 8 South, Range 67 West
 Permit Area – 1 acre Total Area – 5 acres
 Administrative USR Amendment
 US2010-002 (**Amendment to US2003-049**)

The following approval certificate shall accompany the required Plan Exhibit for an administrative use by special review amendment to an approved use by special review.

Administrative USR Amendment Approval Certificate

US ____ - ____ is hereby amended this ____ day of ____, 2____. The use by special review continues to meet all approval criteria and is subject to all original conditions of approval, unless specifically noted hereon.

 Director of Community Development

The undersigned as the owner or owner's representative of the lands described herein hereby agree on behalf of itself, its successors and assigns to develop and maintain the property described hereon in accordance and compliance with this approved Plan Exhibit and the Douglas County Zoning Resolution.

(for Corporate or LLC owner, print corporation or LLC name)

By: _____ (signature)
 Title: _____
 Date: _____

ATTEST: (if corp.)

DOUGLAS COUNTY ZONING RESOLUTION

Section 21

Use By Special Review

EXHIBIT A

4/28/15

Secretary/Treasurer

STATE OF COLORADO)

COUNTY OF _____) ss.

Acknowledged before me this ____ day of _____, 20____, by _____ as _____ and _____ as _____ of _____, a _____ corporation/LLC.

My commission expires: _____

Witness my hand and official seal.

Notary Public

(For Individual Owner)

(signature of owner(s))

Acknowledged before me this ____ day of _____, 20____, by _____.

My commission expires: _____

Witness my hand and official seal.

Notary Public

An initial block is required on all subsequent exhibit sheets:

USR Administrative Amendment Approval Certificate	
Planning	_____ Initials/Date
Owner	_____ Initials/Date
Lessee (if applicable)	_____ Initials/Date

2118.06 Notice of Final Action

The final status of an administrative use by special review amendment shall be set forth via the Notice of Action – Final Status using the following process:

2118.06.1 The date considered to be the final action on the administrative use by special review amendment shall be the date on the Notice of Action – Final Status.

2118.06.2 Should a discrepancy exist between the dates on the administrative use by special review amendment and Notice of Action – Final Status, the date of the Notice of Action – Final Status shall control.

- 2118.06.3 The Notice of Action – Final Status shall be mailed to the applicant, the abutting landowners who received courtesy notices, and any homeowner's associations that received courtesy notices, as described herein. The Notice of Action – Final Status shall be mailed via first class mail, within three (3) calendar days of final determination.
- 2118.06.4 An appeal of the Director's determination regarding A Notice of Action – Final Status for an administrative use by special review amendment may be submitted to the Board of Adjustment pursuant to Section 26A of this Resolution.
- 2118.06.5 If an administrative use by special review amendment is denied, any new amendment request shall require submittal of a new application and processing fee.

Certificate Of Completion

Envelope Id: 872E548A-C459-4948-98D7-BBF049E800AF

Status: Completed

Subject: 3b - 6.24.25 - PH - Resolution to Regulate Natural Medicine Facilities

Source Envelope:

Document Pages: 71

Signatures: 2

Envelope Originator:

Certificate Pages: 5

Initials: 0

Amy Williams

AutoNav: Enabled

Stamps: 1

100 Third St.

Envelope Stamping: Enabled

Castle Rock, CO 80104

Time Zone: (UTC-07:00) Mountain Time (US & Canada)

awilliam@douglas.co.us

IP Address: 20.236.201.103

Record Tracking

Status: Original

Holder: Amy Williams

Location: DocuSign

6/25/2025 2:30:36 PM

awilliam@douglas.co.us

Signer Events

Amy Williams

awilliam@douglas.co.us

Paralegal

Douglas County Colorado

Security Level: Email, Account Authentication (None)

Electronic Record and Signature Disclosure:

Not Offered via DocuSign

Abe Laydon

alaydon@douglas.co.us

Douglas County Commissioners

Douglas County Government

Security Level: Email, Account Authentication (None)

Electronic Record and Signature Disclosure:

Accepted: 6/25/2025 3:44:09 PM

ID: 02ef9a85-80ff-40b8-98e9-1dc369205b82

Kristin Randlett

krandlett@douglas.co.us

Clerk to the Board

Douglas County Government, Colorado


Security Level: Email, Account Authentication (None)

Signature

Completed

Using IP Address: 67.135.162.224

Signed by:


2322EA3EBA95429...

Signature Adoption: Uploaded Signature Image

Using IP Address: 199.200.80.2

Signed using mobile

Timestamp

Sent: 6/25/2025 2:33:03 PM

Viewed: 6/25/2025 3:36:14 PM


Signed: 6/25/2025 3:36:20 PM

Sent: 6/25/2025 3:36:21 PM

Viewed: 6/25/2025 3:44:09 PM

Signed: 6/25/2025 3:44:23 PM

DocuSigned by:


4D0E70F519BB420...



Signature Adoption: Pre-selected Style

Using IP Address: 67.135.162.226

Sent: 6/25/2025 3:44:24 PM

Resent: 6/25/2025 4:06:59 PM

Viewed: 6/26/2025 3:38:37 PM

Signed: 6/26/2025 3:38:44 PM

Electronic Record and Signature Disclosure:

Not Offered via DocuSign

Amy Williams

awilliam@douglas.co.us

Paralegal

Douglas County Colorado

Security Level: Email, Account Authentication (None)

Electronic Record and Signature Disclosure:

Not Offered via DocuSign

Completed

Using IP Address: 67.135.162.224

Sent: 6/26/2025 3:38:45 PM

Viewed: 6/26/2025 3:43:37 PM

Signed: 6/26/2025 3:43:46 PM

In Person Signer Events	Signature	Timestamp
Editor Delivery Events	Status	Timestamp
Agent Delivery Events	Status	Timestamp
Intermediary Delivery Events	Status	Timestamp
Certified Delivery Events	Status	Timestamp
Carbon Copy Events	Status	Timestamp
Witness Events	Signature	Timestamp
Notary Events	Signature	Timestamp
Envelope Summary Events	Status	Timestamps
Envelope Sent	Hashed/Encrypted	6/25/2025 2:33:03 PM
Envelope Updated	Security Checked	6/25/2025 4:06:59 PM
Envelope Updated	Security Checked	6/25/2025 4:06:59 PM
Envelope Updated	Security Checked	6/25/2025 4:06:59 PM
Certified Delivered	Security Checked	6/26/2025 3:43:37 PM
Signing Complete	Security Checked	6/26/2025 3:43:46 PM
Completed	Security Checked	6/26/2025 3:43:46 PM
Payment Events	Status	Timestamps
Electronic Record and Signature Disclosure		

ELECTRONIC RECORD AND SIGNATURE DISCLOSURE

From time to time, Carahsoft OBO County of Douglas, CO (we, us or Company) may be required by law to provide to you certain written notices or disclosures. Described below are the terms and conditions for providing to you such notices and disclosures electronically through the DocuSign system. Please read the information below carefully and thoroughly, and if you can access this information electronically to your satisfaction and agree to this Electronic Record and Signature Disclosure (ERSD), please confirm your agreement by selecting the check-box next to 'I agree to use electronic records and signatures' before clicking 'CONTINUE' within the DocuSign system.

Getting paper copies

At any time, you may request from us a paper copy of any record provided or made available electronically to you by us. You will have the ability to download and print documents we send to you through the DocuSign system during and immediately after the signing session and, if you elect to create a DocuSign account, you may access the documents for a limited period of time (usually 30 days) after such documents are first sent to you. After such time, if you wish for us to send you paper copies of any such documents from our office to you, you will be charged a \$0.00 per-page fee. You may request delivery of such paper copies from us by following the procedure described below.

Withdrawing your consent

If you decide to receive notices and disclosures from us electronically, you may at any time change your mind and tell us that thereafter you want to receive required notices and disclosures only in paper format. How you must inform us of your decision to receive future notices and disclosure in paper format and withdraw your consent to receive notices and disclosures electronically is described below.

Consequences of changing your mind

If you elect to receive required notices and disclosures only in paper format, it will slow the speed at which we can complete certain steps in transactions with you and delivering services to you because we will need first to send the required notices or disclosures to you in paper format, and then wait until we receive back from you your acknowledgment of your receipt of such paper notices or disclosures. Further, you will no longer be able to use the DocuSign system to receive required notices and consents electronically from us or to sign electronically documents from us.

All notices and disclosures will be sent to you electronically

Unless you tell us otherwise in accordance with the procedures described herein, we will provide electronically to you through the DocuSign system all required notices, disclosures, authorizations, acknowledgements, and other documents that are required to be provided or made available to you during the course of our relationship with you. To reduce the chance of you inadvertently not receiving any notice or disclosure, we prefer to provide all of the required notices and disclosures to you by the same method and to the same address that you have given us. Thus, you can receive all the disclosures and notices electronically or in paper format through the paper mail delivery system. If you do not agree with this process, please let us know as described below. Please also see the paragraph immediately above that describes the consequences of your electing not to receive delivery of the notices and disclosures electronically from us.

How to contact Carahsoft OBO County of Douglas, CO:

You may contact us to let us know of your changes as to how we may contact you electronically, to request paper copies of certain information from us, and to withdraw your prior consent to receive notices and disclosures electronically as follows:

To contact us by email send messages to: joleson@douglas.co.us

To advise Carahsoft OBO County of Douglas, CO of your new email address

To let us know of a change in your email address where we should send notices and disclosures electronically to you, you must send an email message to us at joleson@douglas.co.us and in the body of such request you must state: your previous email address, your new email address. We do not require any other information from you to change your email address.

If you created a DocuSign account, you may update it with your new email address through your account preferences.

To request paper copies from Carahsoft OBO County of Douglas, CO

To request delivery from us of paper copies of the notices and disclosures previously provided by us to you electronically, you must send us an email to joleson@douglas.co.us and in the body of such request you must state your email address, full name, mailing address, and telephone number. We will bill you for any fees at that time, if any.

To withdraw your consent with Carahsoft OBO County of Douglas, CO

To inform us that you no longer wish to receive future notices and disclosures in electronic format you may:

- i. decline to sign a document from within your signing session, and on the subsequent page, select the check-box indicating you wish to withdraw your consent, or you may;
- ii. send us an email to joleson@douglas.co.us and in the body of such request you must state your email, full name, mailing address, and telephone number. We do not need any other information from you to withdraw consent.. The consequences of your withdrawing consent for online documents will be that transactions may take a longer time to process..

Required hardware and software

The minimum system requirements for using the DocuSign system may change over time. The current system requirements are found here: <https://support.docusign.com/guides/signer-guide-signing-system-requirements>.

Acknowledging your access and consent to receive and sign documents electronically

To confirm to us that you can access this information electronically, which will be similar to other electronic notices and disclosures that we will provide to you, please confirm that you have read this ERSD, and (i) that you are able to print on paper or electronically save this ERSD for your future reference and access; or (ii) that you are able to email this ERSD to an email address where you will be able to print on paper or save it for your future reference and access. Further, if you consent to receiving notices and disclosures exclusively in electronic format as described herein, then select the check-box next to 'I agree to use electronic records and signatures' before clicking 'CONTINUE' within the DocuSign system.

By selecting the check-box next to 'I agree to use electronic records and signatures', you confirm that:

- You can access and read this Electronic Record and Signature Disclosure; and
- You can print on paper this Electronic Record and Signature Disclosure, or save or send this Electronic Record and Disclosure to a location where you can print it, for future reference and access; and
- Until or unless you notify Carahsoft OBO County of Douglas, CO as described above, you consent to receive exclusively through electronic means all notices, disclosures, authorizations, acknowledgements, and other documents that are required to be provided or made available to you by Carahsoft OBO County of Douglas, CO during the course of your relationship with Carahsoft OBO County of Douglas, CO.