

WILLIAM P. ANKELE, JR.
JENNIFER GRUBER TANAKA
CLINT C. WALDRON
KRISTIN BOWERS TOMPKINS
ROBERT G. ROGERS
BLAIR M. DICKHONER

OF COUNSEL:
KRISTEN D. BEAR
K. SEAN ALLEN
GEORGE M. ROWLEY



ZACHARY P. WHITE
TRISHA K. HARRIS
HEATHER L. HARTUNG
MEGAN J. MURPHY
EVE M. GRINA
ALLISON C. FOGG
JENNIFER C. ROGERS
LAURA S. HEINRICH
CHRISTOPHER T. MCMICHAEL
AUDREY G. JOHNSON

December 23, 2019

**VIA ELECTRONIC SUBMISSION
AND ELECTRONIC MAIL**

Division of Local Government
E-filed via www.dola.colorado.gov/e-filing

Douglas County Clerk and Recorder
301 Wilcox Street
Castle Rock, CO 80104
recording@douglas.co.us

Douglas County Assessor
301 Wilcox Street
Castle Rock, CO 80104
assessors@douglas.co.us

**Re: Anthology West Metropolitan District No. 4 (LGID#:66681)
Map Filing Pursuant to §32-1-306, C.R.S. – No Change in Boundaries**

To Whom It May Concern:

Section 32-1-306, C.R.S., requires special districts to provide a current, accurate map of their boundaries to the Division of Local Government (the “Division”), County Clerk and Recorder and County Assessor by January 1 of each year. This letter is to inform you that the map that is currently on file with your office for the above-referenced District is the most current and accurate map. A copy of the current map is attached for your convenience.

Should you have any questions, please do not hesitate to contact me.


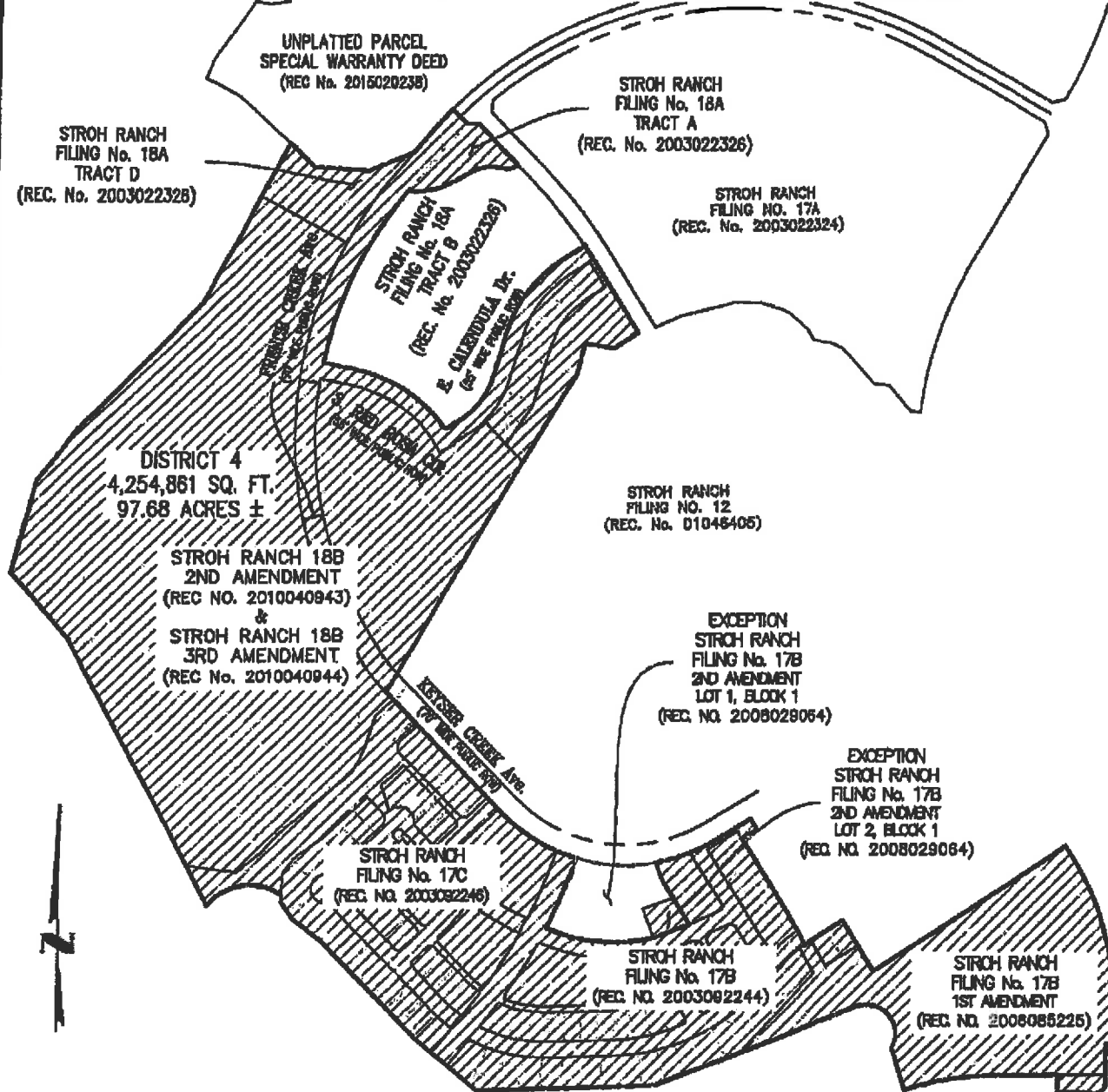
Sincerely,

WHITE BEAR ANKELE TANAKA & WALDRON
Attorneys at Law

Rose A. Vallesio, Paralegal

Enclosure


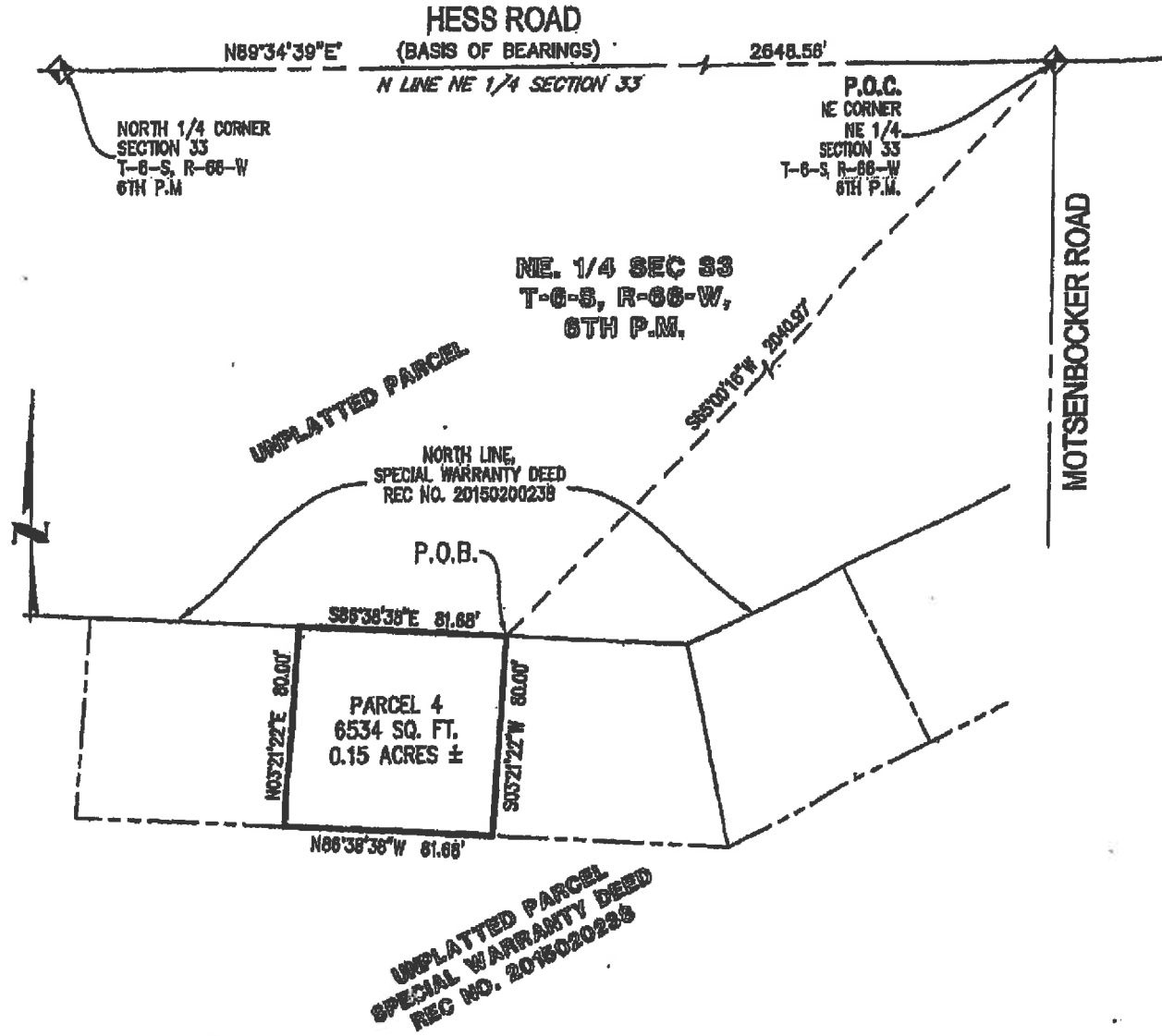
EXHIBIT
 SITUATED IN THE SECTION 33, TOWNSHIP 6 SOUTH,
 RANGE 66 WEST OF THE 6TH P.M., TOWN OF PARKER, COUNTY OF DOUGLAS, STATE OF COLORADO.



NOTE:
 THIS EXHIBIT DOES NOT REPRESENT A MONUMENTED LAND SURVEY. IT IS INTENDED TO DEPICT ONLY THE ATTACHED LEGAL DESCRIPTION.

<small>PLATTED BY: HARRIS KOCHER SMITH & ASSOCIATES, P.C. 1000 LINCOLN BLVD., SUITE 1000, DENVER, CO 80202</small> <small>NO CHANGES ARE TO BE MADE TO THIS PLAT WITHOUT THE WRITTEN PERMISSION OF HARRIS KOCHER SMITH & ASSOCIATES, P.C.</small>	
ISSUE DATE: 1/8/2016 DATE: 1/8/2016 REVISION COMMENTS: REVISOR LEGAL TO INCLUDE 18B 2ND AMENDMENT.	PROJECT #: 150602
ANTHOLOGY RECOVERY ACQUISITION, LLC	STROHM RANCH ANTHOLOGY WEST METRO DISTRICT # 4
HARRIS KOCHER SMITH 1000 Lincoln Blvd., Suite 1000 Denver, Colorado 80202 P: 303.852.8200 F: 303.852.8311 harris@hks-smith.com	CHECKED BY: BGS DRAWN BY: BVS SHEET NO. 2 1 OF 2

EXHIBIT
 SITUATED IN THE NORTHEAST 1/4 OF SECTION 33, TOWNSHIP 6 SOUTH,
 RANGE 66 WEST OF THE 6TH P.M., TOWN OF PARKER, COUNTY OF DOUGLAS, STATE OF COLORADO.



NOTE:
 THIS EXHIBIT DOES NOT REPRESENT A MONUMENTED LAND SURVEY. IT IS INTENDED TO DEPICT ONLY THE ATTACHED LEGAL DESCRIPTION.

<small>THIS DOCUMENT IS THE PROPERTY OF HARRIS KOCHER SMITH. IT IS TO BE USED ONLY FOR THE PROJECT AND DATE SPECIFIED HEREON. ANY OTHER USE IS STRICTLY PROHIBITED.</small>		<small>NO GUARANTEE IS MADE BY THE DRAWING ENGINEER AS TO THE ACCURACY OF THE INFORMATION PROVIDED BY THE CLIENT.</small>	
PROJECT NO: 160002 DATE: 3/20/16 REVISION COMMENTS:	ANTHOLOGY RECOVERY ACQUISITION, LLC	STROH RANCH ANTHOLOGY WEST METRO DISTRICT #4	HKS HARRIS KOCHER SMITH 1100 Lincoln Street, Suite 1000 Denver, Colorado 80202 P: 303.425.4300 F: 303.425.4311 hks@hksarchitect.com
CHECKED BY: GOS DRAWING NO: 898			SHEET: 2 T W I