

RESOLUTION NO. R-017- 008

**THE BOARD OF COUNTY COMMISSIONERS
OF THE COUNTY OF DOUGLAS, COLORADO**

**A RESOLUTION APPROVING THE TEMPORARY ROAD CLOSURE OF
NORTHRIDGE ROAD BETWEEN JACK RABBIT PLACE AND PRAIRIE RIDGE
ROAD**

WHEREAS, Douglas County Engineering Division is requesting a temporary road closure for Northridge Road between Jack Rabbit Place and Prairie Ridge Road. The closure will allow for the emergency repair of the existing drainage outfall system; and

WHEREAS, Northridge Road is a County-maintained roadway; and

WHEREAS, the Board of County Commissioners (the "Board") has the authority to temporarily prohibit the operation of vehicles upon roads within its jurisdiction, pursuant to sections 42-4-106(1) and (6), C.R.S.; and

WHEREAS, the temporary road closure of Northridge Road will be needed for a maximum of approximately 5 days, between on January 11, 2017 and February 28, 2017, when weather allows the completion of the Project; and

WHEREAS, the Douglas County Engineering Division will prepare a detour – signage plan prior to the closure of Northridge Road, now, therefore,

BE IT RESOLVED, by the **BOARD OF COUNTY COMMISSIONERS OF THE COUNTY OF DOUGLAS, STATE OF COLORADO**, hereby authorizes the approval of the temporary road closure of Northridge Road between Jack Rabbit Place and Prairie Ridge Road for five (5) days between January 11, 2017 and February 28, 2017, when weather allows completion of the Project.


BE IT FURTHER RESOLVED that a signed detour and approved warning signs and barricades shall be erected at designated locations, as shown on the attached Exhibit A, prior to the temporary closure authorized herein.

BE IT FURTHER RESOLVED that such warning signs and barricades shall be removed and such road shall be reopened upon expiration of the temporary closure approved herein, or at such earlier time as determined by Douglas County Engineering Division.

PASSED AND ADOPTED this 10th of January, 2017, in Castle Rock, Douglas County,
Colorado.

**THE BOARD OF COUNTY COMMISSIONERS
OF THE COUNTY OF DOUGLAS, COLORADO**

By: 
ROGER A. PARTRIDGE, Chair

ATTEST: 
MEGHAN MCCANN, Clerk to the Board





MEETING DATE:

January 10, 2016

**STAFF PERSON
RESPONSIBLE:**

Sean P. Owens, P.E., Special Projects Manager



DESCRIPTION:

Resolution for Temporary Road Closure for Northridge Road between Jack Rabbit Place and Prairie Ridge Road, associated with the Northridge Road Out Fall Repair Project, Douglas County Project Number DV 2016 – 109.

SUMMARY:

Staff is requesting a temporary closure of Northridge Road between Jack Rabbit Place and Prairie Ridge Road in Highlands Ranch for repair of the existing drainage system. The Project will repair 284 feet of failing 30" corrugated metal pipe within Northridge Road.

Staff is requesting a maximum of 5 days temporary road closure to complete the Project. Once final dates can be set for the closure the following actions will be taken: a detour route will be signed and in place during the closure; variable message signs will be placed in advance of the closure; public notices will be sent to the surrounding neighborhood, HRMD and HRCA prior to the closure; and the school district and emergency services will be notified prior to the closure.

The closure dates will be set when weather allows an adequate window of days to complete the work.

**RECOMMENDED
ACTION:**

Approval of a Resolution for Temporary Road Closure for Northridge Road between Jack Rabbit Place and Prairie Ridge Road, associated with the Northridge Road Out Fall Repair Project, Douglas County Project Number DV 2016 – 109.

ATTACHMENT(S): Resolution

www.douglas.co.us

Review:

Frederick H Koch

Legal Department

B.P.

Finance Department

County Administration

Board of County Commissioners

RESOLUTION NO. R-017-

**THE BOARD OF COUNTY COMMISSIONERS
OF THE COUNTY OF DOUGLAS, COLORADO**

**A RESOLUTION APPROVING THE TEMPORARY ROAD CLOSURE OF
NORTHRIDGE ROAD BETWEEN JACK RABBIT PLACE AND PRAIRIE RIDGE
ROAD**

WHEREAS, Douglas County Engineering Division is requesting a temporary road closure for Northridge Road between Jack Rabbit Place and Prairie Ridge Road. The closure will allow for the emergency repair of the existing drainage outfall system; and

WHEREAS, Northridge Road is a County-maintained roadway; and

WHEREAS, the Board of County Commissioners (the "Board") has the authority to temporarily prohibit the operation of vehicles upon roads within its jurisdiction, pursuant to sections 42-4-106(1) and (6), C.R.S.; and

WHEREAS, the temporary road closure of Northridge Road will be needed for a maximum of approximately 5 days, between on January 11, 2017 and February 28, 2017, when weather allows the completion of the Project; and

WHEREAS, the Douglas County Engineering Division will prepare a detour – signage plan prior to the closure of Northridge Road, now, therefore,

BE IT RESOLVED, by the **BOARD OF COUNTY COMMISSIONERS OF THE COUNTY OF DOUGLAS, STATE OF COLORADO**, hereby authorizes the approval of the temporary road closure of Northridge Road between Jack Rabbit Place and Prairie Ridge Road for five (5) days between January 11, 2017 and February 28, 2017, when weather allows completion of the Project.


BE IT FURTHER RESOLVED that a signed detour and approved warning signs and barricades shall be erected at designated locations, as shown on the attached Exhibit A, prior to the temporary closure authorized herein.


BE IT FURTHER RESOLVED that such warning signs and barricades shall be removed and such road shall be reopened upon expiration of the temporary closure approved herein, or at such earlier time as determined by Douglas County Engineering Division.

PASSED AND ADOPTED this 10th of January, 2017, in Castle Rock, Douglas County, Colorado.

**THE BOARD OF COUNTY COMMISSIONERS
OF THE COUNTY OF DOUGLAS, COLORADO**

By: 
ROGER A. PARTRIDGE, Chair

ATTEST: 
MEGHAN MCCANN, Clerk to the Board



This is an aerial map of Northridge, California, showing a dense network of streets. The map is overlaid with a grid of street names, including S Broadway, Northridge Rd, and various residential streets like S Sunflower St and S Tanglewood St. The map is oriented with North at the top. A legend in the bottom right corner identifies 'Road' with a solid line and 'Water' with a blue line. The map also shows some green spaces, including Northridge Community Park. The map is titled 'EXHIBIT A: Northridge Road Network' in the top left corner.

EXHIBIT A: Northridge Road Network

Legend: Road (solid line), Water (blue line)

Streets shown include: S Broadway, Northridge Rd, S Sunflower St, S Tanglewood St, S Pinepoint St, S Willow Green St, S Homestead St, S Woodway, Chimney Rock Rd, Fieldstone Rd, Windmill Pl, Honeysuckle Rd, Mountain Chickadee Rd, Jack Rabbit Rd, S Elk St, Foxmount Cir, S Sage Cir, Old Stone Dr, Cedarwood Ln, Wildrose Ct, S Painted Sky St, S Wildcat St, S Summerwood St, Springer Dr, Plaza Dr, and S Broadwayway.

Other features include Northridge Community Park and a 'Pond' area near the bottom left.

Source: Esri, DigitalGlobe, GeoEye, Earthstar Geographics, CNR/Air Force, USDA, USGS, AeroGRID, IGN, and the GIS User Community

☐ Parcel

Township

Section

General Features

 School

~~SECRET~~ Private Road

44. Railroad



0 0.04 0.08
Miles

DISCLAIMER

[illegible]

Douglas County Child Division
 P.O. Box 8079, 160 Third St.
 Castle Rock, Colorado 80104