


GARY R. WHITE  
KRISTEN D. BEAR  
WILLIAM P. ANKELE, JR.  
JENNIFER GRUBER TANAKA  
CLINT C. WALDRON  
KRISTIN BOWERS TOMPKINS  
ROBERT G. ROGERS

OF COUNSEL:  
GEORGE M. ROWLEY  
BLAIR M. DICKHONER



SEAN ALLEN  
NEIL RUTLEDGE  
ZACHARY P. WHITE  
MEGAN L. TAGGART  
CASEY K. LEKAHAL  
TRISHA K. HARRIS  
HEATHER L. HARTUNG  
MEGAN J. MURPHY  
AINSLEY E. BOCHNIAK  
MARC D. SARMIENTO

December 30, 2016

**VIA ELECTRONIC SUBMISSION**  
**AND ELECTRONIC MAIL**

Division of Local Government  
*E-filed via [www.dola.colorado.gov/e-filing](http://www.dola.colorado.gov/e-filing)*

Douglas County Clerk & Recorder  
[recording@douglas.co.us](mailto:recording@douglas.co.us)  
[elections@douglas.co.us](mailto:elections@douglas.co.us)

Douglas County Assessor  
[assessors@douglas.co.us](mailto:assessors@douglas.co.us)

**Re: Promenade at Castle Rock Metropolitan District No. 2 (LGID#: 66526)  
Map Filing Pursuant to §32-1-306, C.R.S. - No Change in Boundaries**

To Whom It May Concern:

Section 32-1-306, C.R.S., requires special districts to provide a current, accurate map of their boundaries to the Division of Local Government, County Clerk and Recorder and County Assessor by January 1 of each year. This letter is to inform you that the above-referenced district has not changed its boundaries; however it has revised its map. A copy of the updated map for the above-referenced District was electronically submitted on the Division's website and is also enclosed for your convenience.

Should you have any questions, please do not hesitate to contact me.

Sincerely,

WHITE BEAR ANKELE TANAKA & WALDRON  
Attorneys at Law



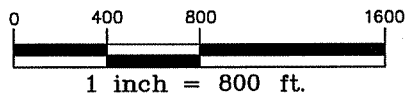
Megan L. Taggart

Attachment

SW 1/4 SEC. 22,  
T.7S., R.67W., 6TH P.M.

SE 1/4 SEC. 22,  
T.7S., R.67W., 6TH P.M.

C 1/4 CORNER  
SECTION 22



CASTLEGATE DR. NORTH  
CASTLEGATE DR. WEST

NW CORNER  
SECTION 27

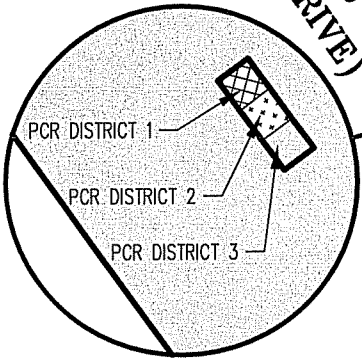
N 1/4 CORNER  
SECTION 27

NE CORNER  
SECTION 27

US HWY. 85  
(SANTA FE DRIVE)

INTERSTATE 25

SECTION 27  
T.7S., R.67W.,  
6TH P.M.






ATRIUM DRIVE  
INCLUSION

FACTORY  
SHOPS  
BLVD.

LOT 1-A  
CASTLE PINES  
COMMERCIAL  
FILING NO. 4,  
2ND AMENDMENT  
REC. NO.  
2003166451

E 1/4 CORNER  
SECTION 27

-  = PROMENADE AT CASTLE ROCK METRO DISTRICT 1
-  = PROMENADE AT CASTLE ROCK METRO DISTRICT 2
-  = PROMENADE AT CASTLE ROCK METRO DISTRICT 3

- LOT 4  
CASTLE PINES  
COMMERCIAL  
FILING 12  
REC. NO. 2006075520
- LOT 5  
CASTLE PINES  
COMMERCIAL  
FILING NO. 10A  
REC. NO. 2006058659
- LOT 2  
CASTLE PINES  
COMMERCIAL  
FILING NO. 10A  
REC. NO. 2006058659
- LOT 4  
CASTLE PINES  
COMMERCIAL  
FILING NO. 10A  
REC. NO. 2006058659
- LOT 6  
CASTLE PINES COMMERCIAL  
FILING NO. 10A  
REC. NO. 2006058659
- LOT 6A  
CASTLE PINES  
COMMERCIAL  
FILING NO. 3  
PER LOT LINE ADJUSTMENT  
REC. NO. 2013032253

PCR = PROMENADE  
AT CASTLE ROCK



300 East Mineral Ave,  
Suite 1  
Littleton, Colorado 80122  
Phone: (303)713-1898  
Fax: (303)713-1897  
www.aztecconsultants.com

JOB NUMBER: 93914-01

**EXHIBIT**

PROMENADE AT CASTLE ROCK METRO. DISTRICTS 1, 2 & 3  
DOUGLAS COUNTY, COLORADO

DATE: 2015-02-13

SHT 1 OF 1