

GARY R. WHITE
KRISTEN D. BEAR
WILLIAM P. ANKELE, JR.
JENNIFER GRUBER TANAKA
CLINT C. WALDRON
KRISTIN BOWERS TOMPKINS
ROBERT G. ROGERS



SEAN ALLEN
GEORGE M. ROWLEY
NEIL RUTLEDGE
ZACHARY P. WHITE
MEGAN L. TAGGART
MATTHEW T. ASHLEY
CASEY K. LEKAHAL
TRISHA K. HARRIS

December 29, 2015

VIA ELECTRONIC SUBMISSION
AND ELECTRONIC MAIL

Division of Local Government

Douglas County Clerk & Recorder
recording@douglas.co.us

Douglas County Assessor
assessors@douglas.co.us

Re: Cottonwood Highlands Metropolitan District No. 1 (LGID#: 66590)
Map Filing Pursuant to §32-1-306, C.R.S. – No Change in Boundaries

To Whom It May Concern:

Section 32-1-306, C.R.S., requires special districts to provide a current, accurate map of their boundaries to the Division of Local Government, County Clerk and Recorder and County Assessor by January 1 of each year. This letter is to inform you that the map that is currently on file with your office for the above-referenced District is the most current and accurate map. A copy of the current map is attached for your convenience.

Should you have any questions, please do not hesitate to contact me.

Sincerely,

WHITE BEAR ANKELE TANAKA & WALDRON
Attorneys at Law




Amanda Johnson-Gorton
Paralegal

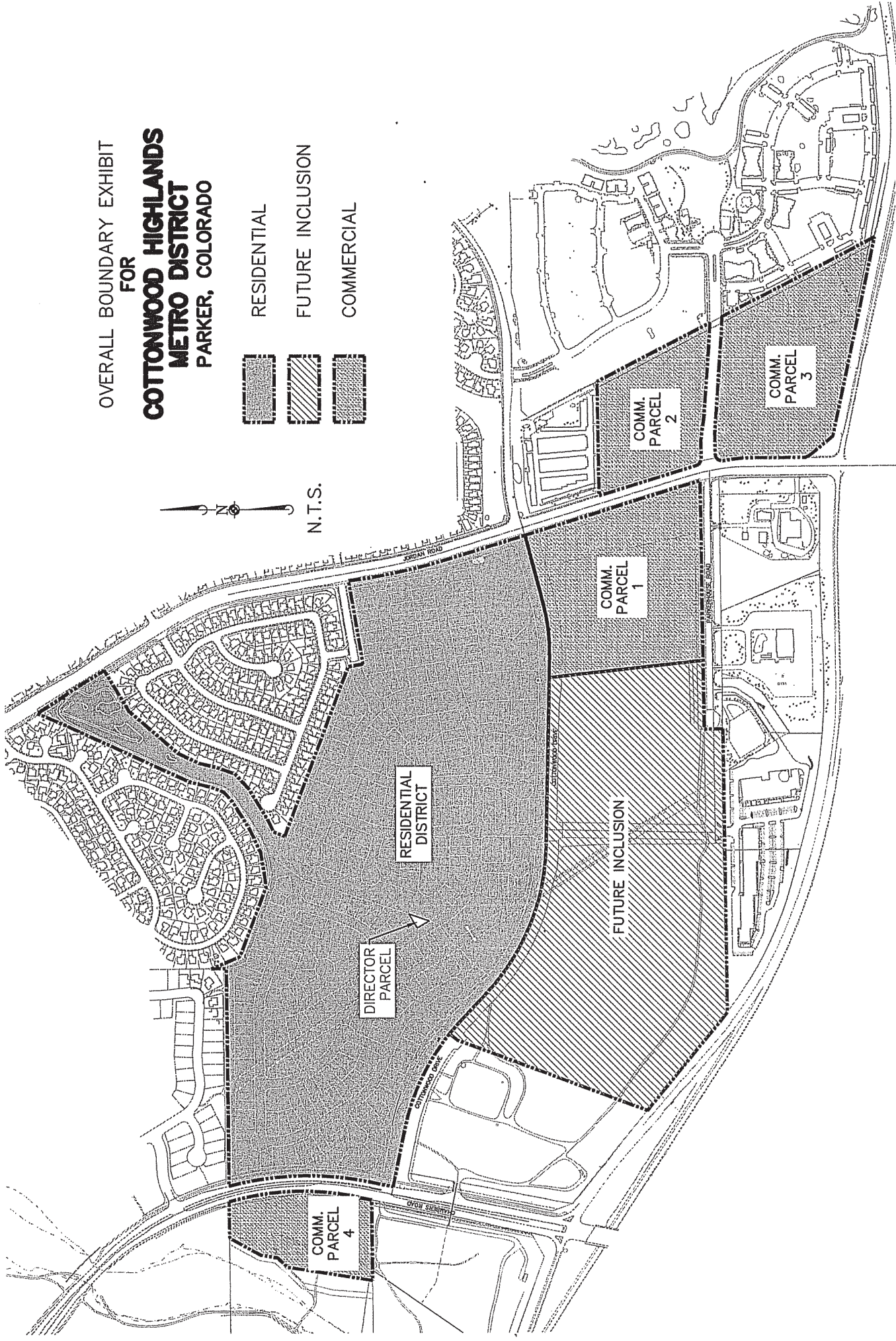
Attachment
1380.0024; 723705

OVERALL BOUNDARY EXHIBIT

FOR

**COTTONWOOD HIGHLANDS
METRO DISTRICT**
PARKER, COLORADO

-  RESIDENTIAL
-  FUTURE INCLUSION
-  COMMERCIAL



Manhard
CONSULTING

7425 South Truman Way, Suite 100A, Greenwood, Colorado 80120
Civil Engineers • Surveyors • Utility Professionals • Water & Wastewater Engineers
© 2010 MANHARD CONSULTING, LTD. ALL RIGHTS RESERVED