

GARY R. WHITE
KRISTEN D. BEAR
WILLIAM P. ANKELE, JR.
JENNIFER GRUBER TANAKA
CLINT C. WALDRON
KRISTIN BOWERS TOMPKINS
ROBERT G. ROGERS



SEAN ALLEN
GEORGE M. ROWLEY
NEIL RUTLEDGE
ZACHARY P. WHITE
MEGAN L. TAGGART
MATTHEW T. ASHLEY
CASEY K. LEKAHAL
TRISHA K. HARRIS

December 23, 2015

**VIA ELECTRONIC SUBMISSION
AND ELECTRONIC MAIL**

Division of Local Government

Douglas County Clerk & Recorder
elections@douglas.co.us
recording@douglas.co.us

Douglas County Assessor
assessors@douglas.co.us

**Re: Castle Oaks Metropolitan District (LGID#:18124)
Map Filing Pursuant to §32-1-306, C.R.S. – No Change in Boundaries**


To Whom It May Concern:

Section 32-1-306, C.R.S., requires special districts to provide a current, accurate map of their boundaries to the Division of Local Government, County Clerk and Recorder and County Assessor by January 1 of each year. This letter is to inform you that the above-referenced District did not have any change in boundaries, however, Castle Oaks Metropolitan District Nos. 2 and 3 did have boundary changes, and an updated map was created for all three Districts. A copy of the updated map is attached for your convenience.

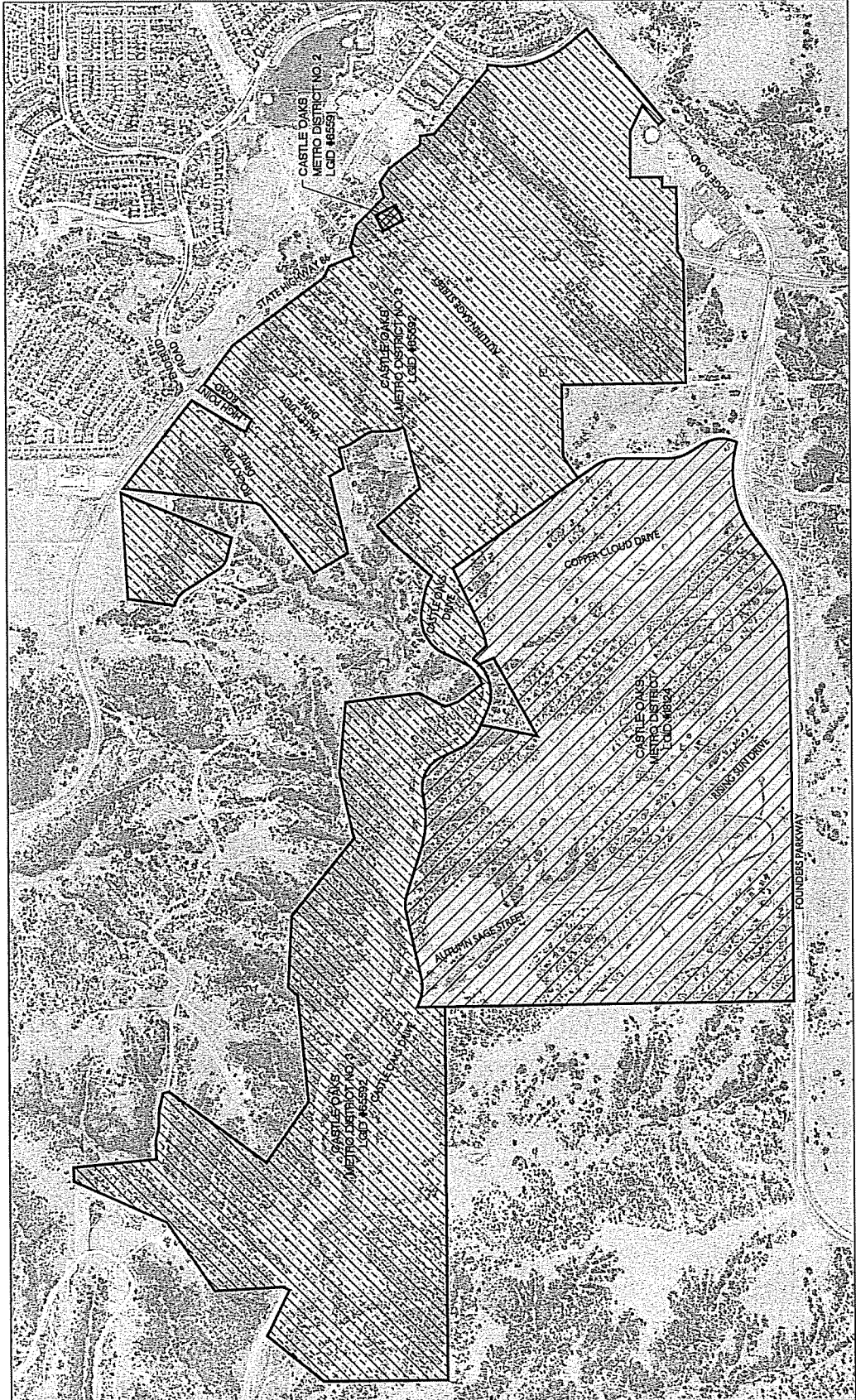
Should you have any questions, please do not hesitate to contact me.

Sincerely,

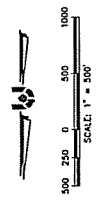
WHITE BEAR ANKELE TANAKA & WALDRON
Attorneys at Law


Ashley E. Frisbie
Paralegal

Attachment



- LEGEND**
- METRO DISTRICT 1
LID # 18174
AREA - 6479 ACRES
 - METRO DISTRICT 2
LID # 65281
AREA - 1,000 ACRE
 - METRO DISTRICT 3
LID # 65592
AREA - 77808 ACRES



TERRAIN METRO DISTRICT MAP
DATE: OCTOBER 30, 2015
CORE PROJ. 14-001

