

**SPENCER FANE**  
BRITT & BROWNE LLP  
*Attorneys & Counselors at Law*

COURTNEY LINNEY, PARALEGAL  
DIRECT DIAL: (303) 839-3778  
clinney@spencerfane.com

File No. 5115529.0008

December 23, 2014

Division of Local Government  
1313 Sherman Street, Room 521  
Denver, Colorado

DLG E-Portal

Douglas County Assessor  
301 Wilcox Street  
Castle Rock, CO 80104

[assessors@douglas.co.us](mailto:assessors@douglas.co.us)

Douglas County Clerk and Recorder  
301 Wilcox Street, 1<sup>st</sup> Floor  
Castle Rock, CO 80104

[jarrowsm@douglas.co.us](mailto:jarrowsm@douglas.co.us)


**Re: Crystal Crossing Metropolitan District  
Boundary Map**

Dear Sir or Madam:

Pursuant to Section 32-1-306, C.R.S., attached to this correspondence is a current map of the boundaries of the above-referenced District.

Please do not hesitate to contact our office should you have any questions or require additional information.

Sincerely,



Courtney Linney, Paralegal

Encl.

1700 Lincoln Street, Suite 2000  
Denver, Colorado 80203-4554

Denver 1195128.1

(303) 839-3800 [www.spencerfane.com](http://www.spencerfane.com) Fax (303) 839-3838

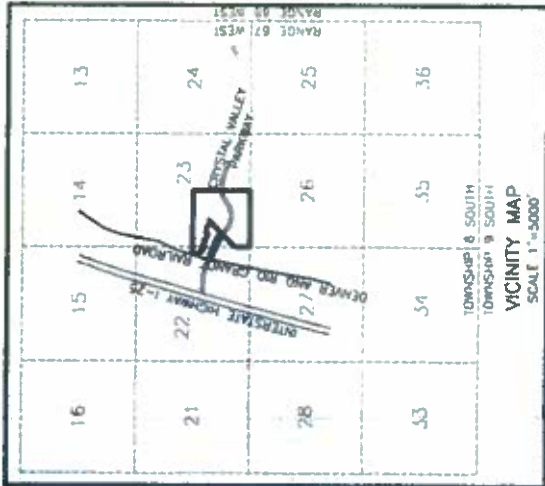
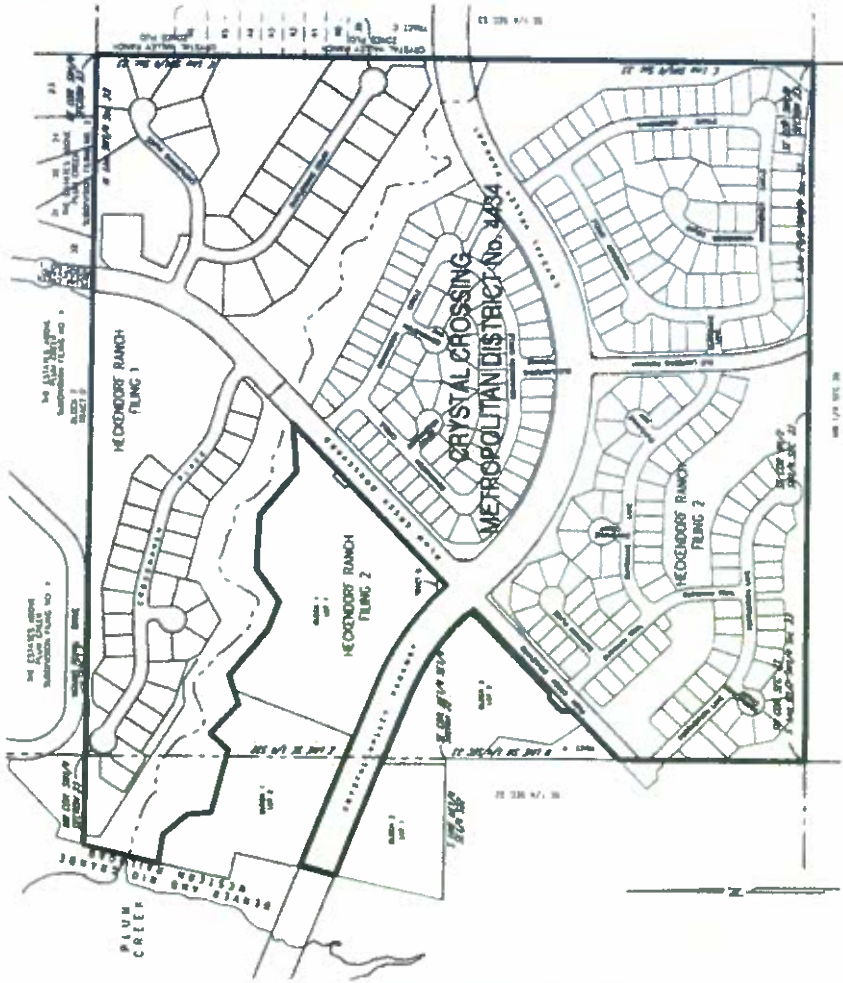
# CRYSTAL CROSSING METROPOLITAN DISTRICT No. 4434

LOCATED IN SECTIONS 22 AND 23, TOWNSHIP 8 SOUTH, RANGE 67 WEST OF THE SIXTH  
PRINCIPAL MERIDIAN, COUNTY OF DOUGLAS, STATE OF COLORADO

**LEGAL DESCRIPTION:**

ALL OF HECKENDORF RANCH FILING NO. 1, RECEPTION NO. 705600873  
AND ALL OF HECKENDORF RANCH FILING NO. 2, RECEPTION NO.  
200673487, EXCEPT LOTS 1 AND 2, BLOCK 1, LOTS 1 AND 2, BLOCK 2,  
TRACT 8 AND TRACT P THEREOF, COUNTY OF DOUGLAS, STATE OF  
COLORADO.

I HEREBY CERTIFY THAT THE DISTRICT MAP SHOWN HEREON DEPICTS  
THE ATTACHED LEGAL DESCRIPTION, TO THE BEST OF MY KNOWLEDGE  
AND BELIEF, AND WAS PREPARED UNDER MY DIRECT SUPERVISION.



EMK CONSULTANTS, INC.  
ENGINEERS - SURVEYORS  
1000 WEST COLORADO AVENUE  
DENVER, CO 80202  
303.733.1100

DATE: JAN. 17, 1998  
PROJECT: 11-25-000  
SHEET 1 OF 1