

WILLIAM P. ANKELE, JR.  
JENNIFER GRUBER TANAKA  
CLINT C. WALDRON  
KRISTIN BOWERS TOMPKINS  
ROBERT G. ROGERS  
BLAIR M. DICKHONER  
GEORGE M. ROWLEY



OF COUNSEL:  
KRISTEN D. BEAR  
K. SEAN ALLEN  
TRISHA K. HARRIS  
ZACHARY P. WHITE  
HEATHER L. HARTUNG  
MEGAN J. MURPHY  
  
EVE M. G. VELASCO  
AUDREY G. JOHNSON  
CAREY S. SMITH V  
ERIN K. STUTZ  
JON L. WAGNER

December 20, 2021

**VIA ELECTRONIC SUBMISSION  
AND ELECTRONIC MAIL**

Division of Local Government  
*E-filed via [www.dola.colorado.gov/e-filing](http://www.dola.colorado.gov/e-filing)*

Douglas County Clerk and Recorder  
301 Wilcox Street  
Castle Rock, CO 80104  
[recording@douglas.co.us](mailto:recording@douglas.co.us)

Douglas County Assessor  
301 Wilcox Street  
Castle Rock, CO 80104  
[assessors@douglas.co.us](mailto:assessors@douglas.co.us)

**Re: Cottonwood Highlands Metropolitan District No. 2 (LGID#:66591)  
Map Filing Pursuant to §32-1-306, C.R.S. – No Change in Boundaries**

To Whom It May Concern:

Section 32-1-306, C.R.S., requires special districts to provide a current, accurate map of their boundaries to the Division of Local Government, County Clerk and Recorder and County Assessor by January 1 of each year. This letter is to inform you that the map that is currently on file with your office for the above-referenced District is the most current and accurate map. A copy of the current map is attached for your convenience.

Should you have any questions, please do not hesitate to contact me.




Sincerely,

WHITE BEAR ANKELE TANAKA & WALDRON  
Attorneys at Law

Rose A. Vallesio, Paralegal

Enclosure

OVERALL BOUNDARY EXHIBIT  
FOR  
**COTTONWOOD HIGHLANDS  
METRO DISTRICT**  
PARKER, COLORADO

-  RESIDENTIAL
-  FUTURE INCLUSION
-  COMMERCIAL

