



Alyssa K. Rios
Paralegal

303-858-1800
arios@wbapc.com

December 8, 2022

**VIA ELECTRONIC SUBMISSION
AND ELECTRONIC MAIL**

Division of Local Government
E-filed via www.dola.colorado.gov/e-filing

Douglas County Clerk and Recorder
301 Wilcox Street
Castle Rock, CO 80104
recording@douglas.co.us

Douglas County Assessor
301 Wilcox Street
Castle Rock, CO 80104
assessors@douglas.co.us

**Re: Castle Oaks Metropolitan District (LGID#:18124)
Map Filing Pursuant to §32-1-306, C.R.S. – No Change in Boundaries**

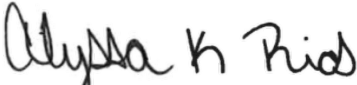
To Whom It May Concern:

Section 32-1-306, C.R.S., requires special districts to provide a current, accurate map of their boundaries to the Division of Local Government, County Clerk and Recorder and County Assessor by January 1 of each year. This letter is to inform you that the map that is currently on file with your office for the above-referenced District is the most current and accurate map. A copy of the current map is attached for your convenience.

Should you have any questions, please do not hesitate to contact me.

Sincerely,

WHITE BEAR ANKELE TANAKA & WALDRON
Attorneys at Law

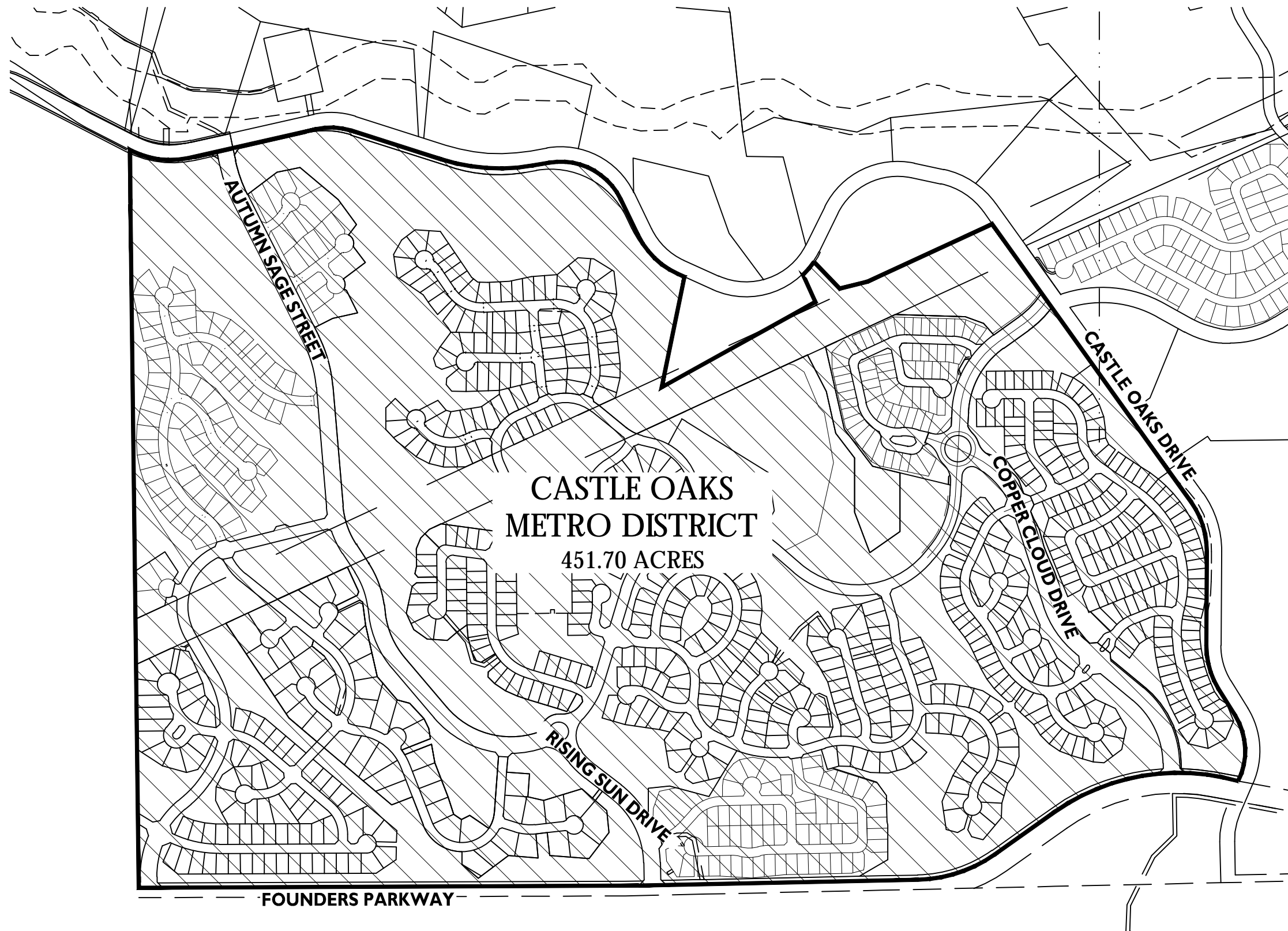

Alyssa K. Rios, Paralegal

Enclosure


CASTLE OAKS METRO DISTRICT

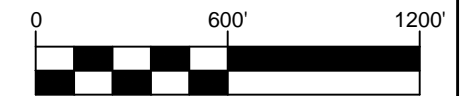
LGID#18124

A PART OF THE SOUTHWEST QUARTER OF SECTION 31, TOWNSHIP 7 SOUTH, AND THE WEST HALF OF SECTION 6,
TOWNSHIP 8 SOUTH, RANGE 66 WEST OF THE SIXTH PRINCIPAL MERIDIAN,
TOWN OF CASTLE ROCK, COUNTY OF DOUGLAS, STATE OF COLORADO



LEGEND

 CASTLE OAKS METRO DISTRICT AREA - 451.70 ACRES



1 inch = 600 ft.

 **CORE CONSULTANTS**
CIVIL ENGINEERING
DEVELOPMENT CONSULTING
LAND SURVEYING
NATURAL RESOURCES
303.703.4444
1950 W. Littleton Blvd., Ste. 109
Littleton, CO 80120

CASTLE OAKS METRO DISTRICT
SEC. 31, T7S, SEC. 6, T8S, R66W, 6TH P.M.
DOUGLAS COUNTY, COLORADO

POINT FILE:
N/A
EXHIBIT NAME:
Castle Oaks Metro District Map_20180910.PDF

PROJECT: 14-001 TERRAIN
PREPARED BY: DCB DATE: 2018-09-10
SCALE: 1" = 600' SHEET 1 OF 1