

GARY R. WHITE
KRISTEN D. BEAR
WILLIAM P. ANKELE, JR.
JENNIFER GRUBER TANAKA*
CLINT C. WALDRON

WHITE • BEAR • ANKELE
PROFESSIONAL CORPORATION
ATTORNEYS AT LAW

K. SEAN ALLEN
**GEORGE M. ROWLEY
NEIL RUTLEDGE
***ROBERT G. ROGERS
BRENT E. BUTZIN
KRISTIN J. BOWERS
****ZACHARY P. WHITE
****ABBY L. KIRKBRIDE

December 5, 2013

**VIA ELECTRONIC SUBMISSION
AND ELECTRONIC MAIL:**

Division of Local Government
1313 Sherman Street, Room 521
Denver, Colorado 80203


**Re: RockingHorse Metropolitan District No. 2 (LGID#: 65064)
2013 Map Filing**

Dear Sir or Madam,

Colorado Revised Statutes §32-1-306 requires special districts to provide a current, accurate map of their boundaries to the Division, Clerk and Recorder, and Assessor each year. This letter is to inform you that the map that is currently on file with your office for the above-reference district is the most current and accurate map. A copy of the map is enclosed for your convenience. If you have any questions please feel free to contact me.

Very truly yours,

WHITE, BEAR & ANKELE
Professional Corporation



Jenna J. Slabaugh
Paralegal

Enclosure

cc: Douglas County Clerk & Recorder
jarrowsmith@douglas.co.us

Douglas County Assessor
assessors@douglas.co.us

0514.0004:544702_1

www.whitebearankele.com
2154 E. Commons Avenue, Suite 2000 • Centennial, CO 80122
Telephone (303) 858-1800 • Facsimile (303) 858-1801
*Also licensed in *New Mexico, **Utah, ***Texas
****Colorado Admission Pending*

Arpahoe County



I, _____, as representative of _____ District, do hereby certify
 Name (printed) District name
 this map to be an accurate representation of the district's boundary as shown. Signed this _____ day of _____, 20____.

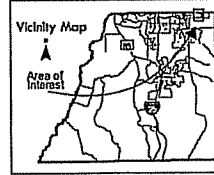
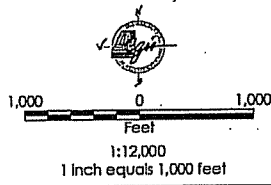
Signature _____ Email _____
 Title _____ Phone _____

DISCLAIMER:
 All data and information contained herein are for informational purposes only. Although such Products are believed to be accurate as of the date of printing, Douglas County does not warrant that such Products are error free. Douglas County provides these Products on an "as is" basis without warranty of any kind, either express or implied, including, but not limited to, the accuracy of data or implied warranties of merchantability or fitness for a particular purpose. Douglas County shall not be liable for any direct, indirect, incidental, special or consequential damages arising out of the use of such Products, or the inability to use such Products or out of any breach of any warranty. The user acknowledges and agrees that the use of such Products is at the user's sole risk.

General questions about this or any other Douglas County GIS products, including errors, corrections, reproductions and/or updates should be directed to the Douglas County GIS Division at (970) 865-7318.

Douglas County GIS Division
 P.O. Box 699, 100 Third St.
 Castle Rock, Colorado 80104

- Legend**
- Rocking Horse Metropolitan District #2
 - Parcels
 - Sections
 - Townships



481,665