

GARY R. WHITE
KRISTEN D. BEAR
WILLIAM P. ANKELE, JR.
JENNIFER GRUBER TANAKA*
CLINT C. WALDRON

WHITE • BEAR • ANKELE
PROFESSIONAL CORPORATION
ATTORNEYS AT LAW

K. SEAN ALLEN
**GEORGE M. ROWLEY
NEIL RUTLEDGE
***ROBERT G. ROGERS
BRENT E. BUTZIN
KRISTIN J. BOWERS
****ZACHARY P. WHITE
****ABBY L. KIRKBRIDE

December 5, 2013

**VIA ELECTRONIC SUBMISSION
AND ELECTRONIC MAIL:**

Division of Local Government
1313 Sherman Street, Room 521
Denver, Colorado 80203

**Re: RockingHorse Metropolitan District No. 1 (LGID#: 65063)
2013 Map Filing**

Dear Sir or Madam,

Colorado Revised Statutes §32-1-306 requires special districts to provide a current, accurate map of their boundaries to the Division, Clerk and Recorder, and Assessor each year. This letter is to inform you that the map that is currently on file with your office for the above-reference district is the most current and accurate map. A copy of the map is enclosed for your convenience. If you have any questions please feel free to contact me.

Very truly yours,

WHITE, BEAR & ANKELE
Professional Corporation



Jenna J. Slabaugh
Paralegal

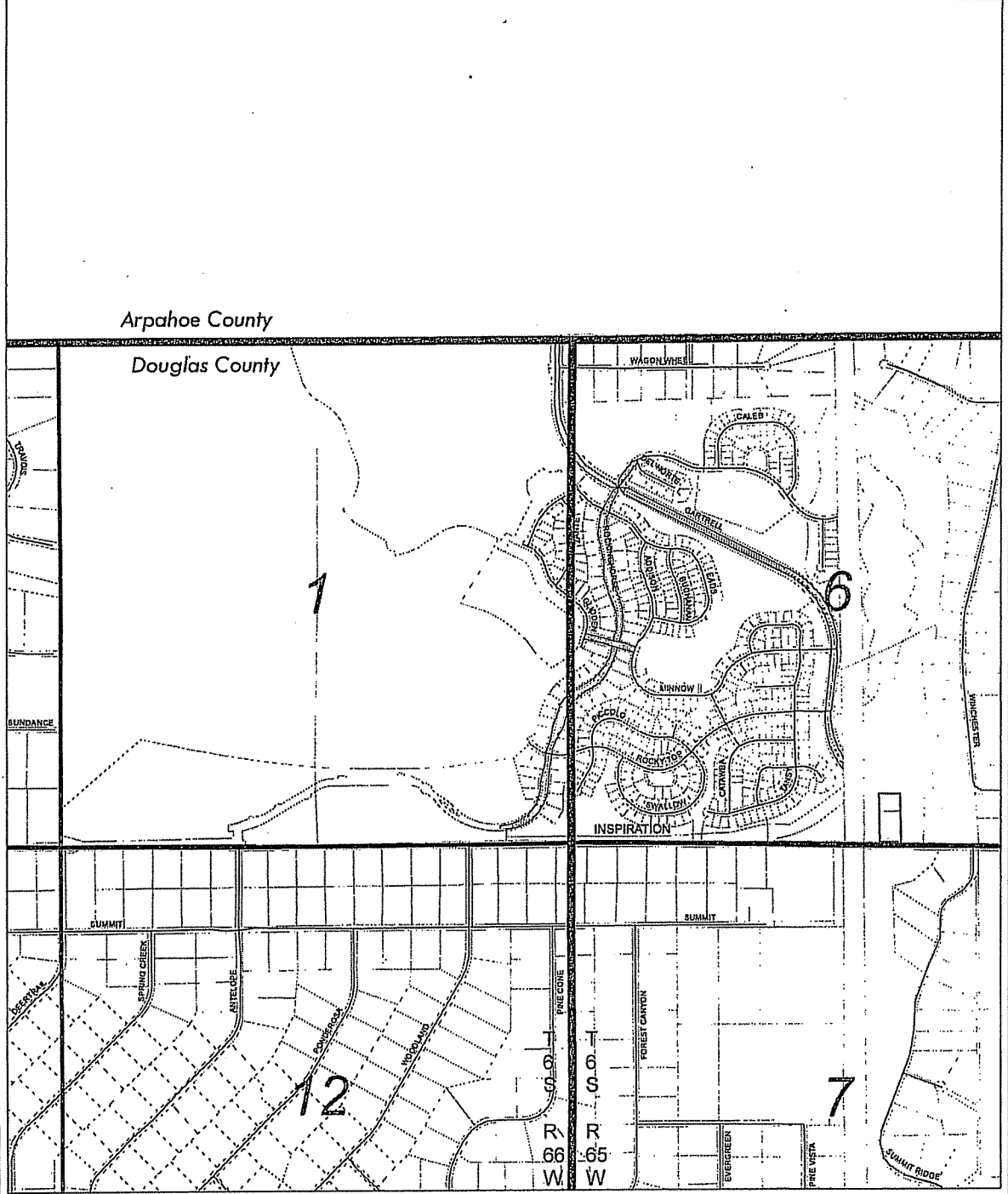
Enclosure

cc: Douglas County Clerk & Recorder
jarrowsmith@douglas.co.us

Douglas County Assessor
assessors@douglas.co.us

0514.0004:544701_1

www.whitebearankele.com
2154 E. Commons Avenue, Suite 2000 • Centennial, CO 80122
Telephone (303) 858-1800 • Facsimile (303) 858-1801
Also licensed in *New Mexico, **Utah, ***Texas
****Colorado Admission Pending

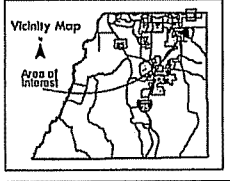
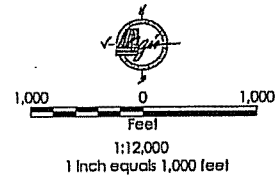


I, _____, as representative of _____ District, do hereby certify
 Name (printed) District name
 this map to be an accurate representation of the district's boundary as shown. Signed this _____ day of _____, 20____.

Signature _____ Email _____
 Title _____ Phone _____

DISCLAIMER
 All maps and information (Products) contained herein are for informational purposes only. Although these Products are believed to be accurate as of the date of printing, Douglas County does not warrant that such Products are error free. Douglas County provides these Products on an "as is" basis without warranties of any kind, either express or implied, including, but not limited to, the accuracy of data or the absence of errors. The user acknowledges and agrees that the use of such Products is at the user's sole risk.
 Several questions should be asked of any other Douglas County GIS products, including maps, reports, and data. For more information, please contact the Douglas County GIS Department at (303) 592-1414.

- Legend**
- Rocking Horse Metropolitan District #1
 - Parcels
 - Sections
 - Townships
 - Major Roads
 - Local Roads



318196