



Alyssa K. Rios
Paralegal

303-858-1800
arios@wbapc.com

December 5, 2022

**VIA ELECTRONIC SUBMISSION
AND ELECTRONIC MAIL**

Division of Local Government
E-filed via www.dola.colorado.gov/e-filing

Douglas County Clerk and Recorder
301 Wilcox Street
Castle Rock, CO 80104
recording@douglas.co.us

Douglas County Assessor
301 Wilcox Street
Castle Rock, CO 80104
assessors@douglas.co.us

**Re: Cherry Creek South Metropolitan District No. 4 (LGID#:65337)
Map Filing Pursuant to §32-1-306, C.R.S. – Change in Boundaries**

To Whom It May Concern:

Section 32-1-306, C.R.S., requires special districts to provide a current, accurate map of their boundaries to the Division of Local Government, County Clerk and Recorder and County Assessor by January 1 of each year. A copy of the updated map for the above-referenced District was electronically submitted on the Division's website and is also enclosed for your convenience.

Should you have any questions, please do not hesitate to contact me.

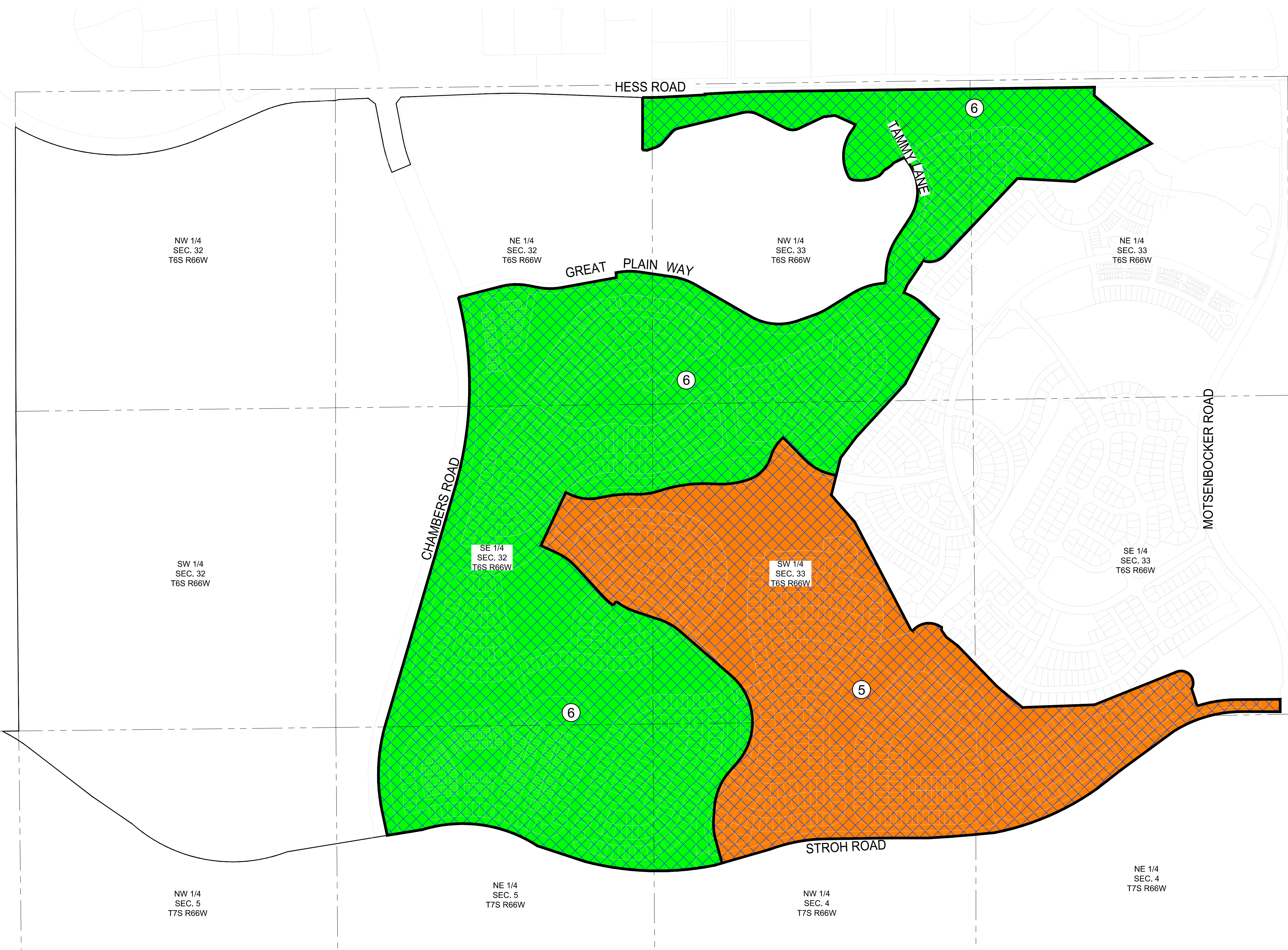
Sincerely,

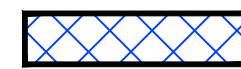


WHITE BEAR ANKELE TANAKA & WALDRON
Attorneys at Law

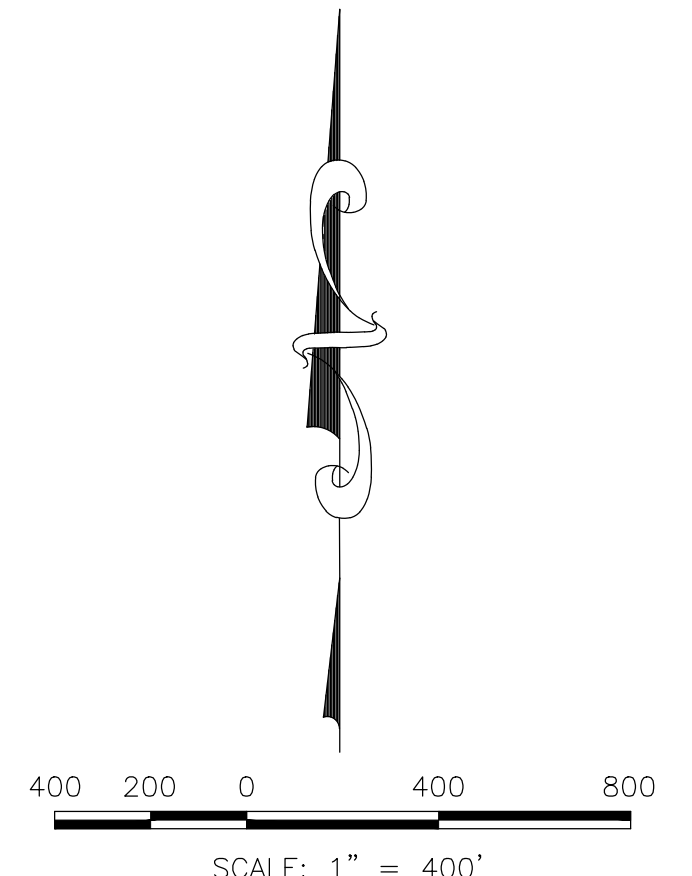
Alyssa K. Rios, Paralegal

Enclosure

CHERRY CREEK SOUTH METROPOLITAN DISTRICT NOS. 4 - 6



-  CHERRY CREEK SOUTH METROPOLITAN DISTRICT NO. 4
-  CHERRY CREEK SOUTH METROPOLITAN DISTRICT NO. 5
-  CHERRY CREEK SOUTH METROPOLITAN DISTRICT NO. 6



N:\PROJECTS\ANTHROPOLOGY\SURVEY\HIBBITS\CHERRY CREEK SOUTH METRO DISTRICT - OVERALL MAP.DWG, M:\PARK, 11/18/2021 4:17 PM

DRAWN BY: MJP	CHECKED BY: PMS	SCALE: 1" = 400'	CHERRY CREEK SOUTH METROPOLITAN DISTRICTS 4-6 OVERALL MAP	
			DATE: NOVEMBER 3, 2021	FILE NO:
SHEET NUMBER 1			Westwood 10333 E DRY CREEK RD. SUITE 240 ENGLEWOOD, CO 80155 TEL: 720.482.9526 Westwood.com Westwood Professional Services, Inc.	
			Revisions	Date
			No.	Date
			Init.	Date
			Appr.	Date