



Alyssa K. Rios
Paralegal

303-858-1800
arios@wbapc.com

December 12, 2023

**VIA ELECTRONIC SUBMISSION
AND ELECTRONIC MAIL**

Division of Local Government
E-filed via www.dola.colorado.gov/e-filing

Douglas County Clerk and Recorder
301 Wilcox Street
Castle Rock, CO 80104
recording@douglas.co.us

Douglas County Assessor
301 Wilcox Street
Castle Rock, CO 80104
assessors@douglas.co.us

**Re: Castle Oaks Metropolitan District (LGID#:18124)
Map Filing Pursuant to §32-1-306, C.R.S. – No Change in Boundaries**


To Whom It May Concern:

Section 32-1-306, C.R.S., requires special districts to provide a current, accurate map of their boundaries to the Division of Local Government, County Clerk and Recorder and County Assessor by January 1 of each year. This letter is to inform you that the map that is currently on file with your office for the above-referenced District is the most current and accurate map. A copy of the current map is attached for your convenience.

Should you have any questions, please do not hesitate to contact me.

Sincerely,

WHITE BEAR ANKELE TANAKA & WALDRON
Attorneys at Law

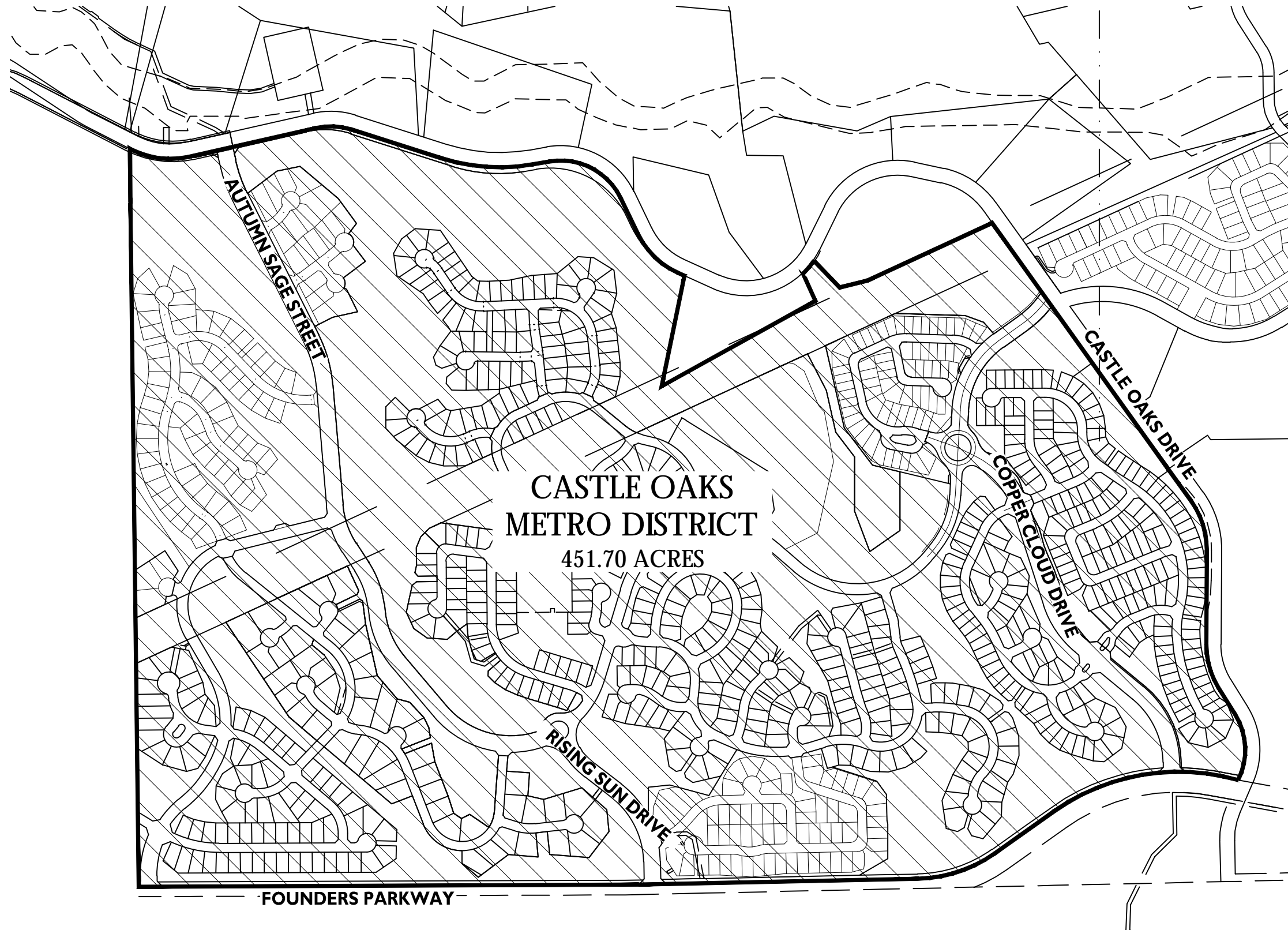

Alyssa K. Rios

Attachment

CASTLE OAKS METRO DISTRICT

LGID#18124

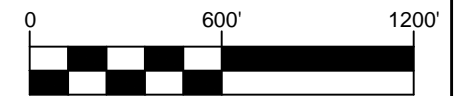
A PART OF THE SOUTHWEST QUARTER OF SECTION 31, TOWNSHIP 7 SOUTH, AND THE WEST HALF OF SECTION 6,
TOWNSHIP 8 SOUTH, RANGE 66 WEST OF THE SIXTH PRINCIPAL MERIDIAN,
TOWN OF CASTLE ROCK, COUNTY OF DOUGLAS, STATE OF COLORADO



CASTLE OAKS
METRO DISTRICT
451.70 ACRES

LEGEND

 CASTLE OAKS METRO DISTRICT AREA - 451.70 ACRES



1 inch = 600 ft.