

GARY R. WHITE
KRISTEN D. BEAR
WILLIAM P. ANKELE, JR.
JENNIFER GRUBER TANAKA
CLINT C. WALDRON
KRISTIN BOWERS TOMPKINS
ROBERT G. ROGERS

OF COUNSEL:
GEORGE M. ROWLEY
BLAIR M. DICKHONER



SEAN ALLEN
NEIL RUTLEDGE
ZACHARY P. WHITE
MEGAN L. TAGGART
CASEY K. LEKAHAL
TRISHA K. HARRIS
HEATHER L. HARTUNG
MEGAN J. MURPHY
AINSLEY E. BOCHNIAK
MARC D. SARMIENTO

December 19, 2016

VIA ELECTRONIC SUBMISSION
AND ELECTRONIC MAIL

Division of Local Government

Douglas County Clerk & Recorder
elections@douglas.co.us
recording@douglas.co.us

Douglas County Assessor
assessors@douglas.co.us

Re: Castle Oaks Metropolitan District (LGID#:18124)
Map Filing Pursuant to §32-1-306, C.R.S. – No Change in Boundaries


To Whom It May Concern:

Section 32-1-306, C.R.S., requires special districts to provide a current, accurate map of their boundaries to the Division of Local Government, County Clerk and Recorder and County Assessor by January 1 of each year. This letter is to inform you that the map that is currently on file with your office for the above-referenced District is the most current and accurate map. A copy of the current map is attached for your convenience.

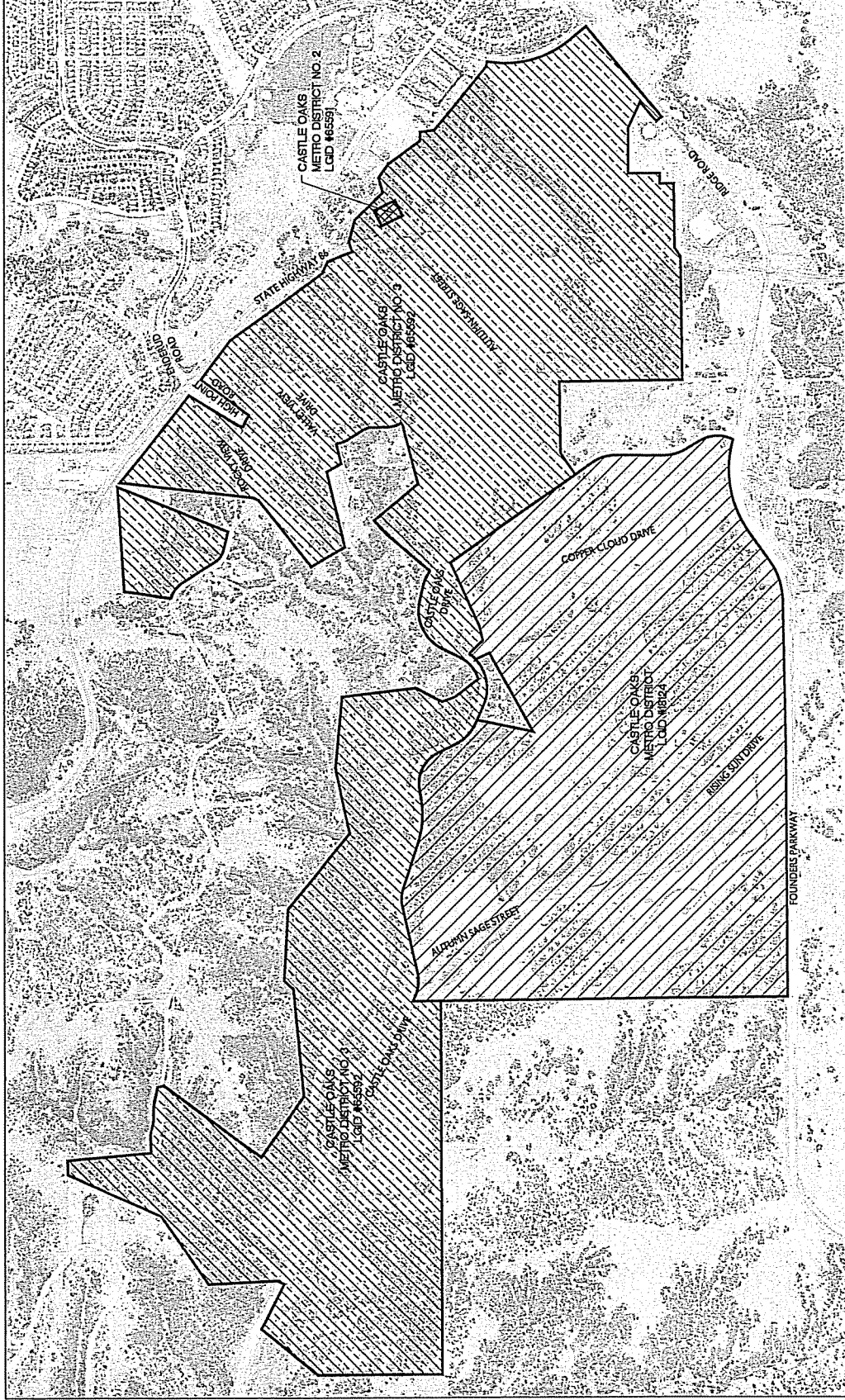
Should you have any questions, please do not hesitate to contact me.

Sincerely,

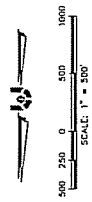
WHITE BEAR ANKELE TANAKA & WALDRON
Attorneys at Law


Ashley E. Frisbie
Paralegal

Attachment



- LEGEND**
- METRO DISTRICT 1
LGD # 48113
AREA - 1,817.0 ACRES
 - METRO DISTRICT 2
LGD # 46591
AREA - 1.00 ACRE
 - METRO DISTRICT 3
LGD # 46592
AREA - 1,708.8 ACRES



TERRAIN METRO DISTRICT MAP
DATE: OCTOBER 30, 2015
CORE PROJ. 14-001



CASTLE OAKS METROPOLITAN DISTRICT (LGD#48113)
CASTLE OAKS METROPOLITAN DISTRICT NO. 2 (LGD#46591)
CASTLE OAKS METROPOLITAN DISTRICT NO. 3 (LGD#46592)