





T6S, R67W T6S, R66W
T7S, R67W T7S, R66W

T6S, R66W T6S, R65W
T7S, R66W T7S, R65W

**Parker Water and Sanitation District
Tax Authority Number 4022**

-  District Boundary
-  Parcels
-  Section Lines
-  Cherry Creek

12/18/2012

The information represented in this map results from the compilation of various sources of information. Its intended use is as a reference for the Parker Water and Sanitation District staff, and should not be used as a legal description of property. Parker Water and Sanitation makes no representation or warranty concerning the accuracy and information shown here as a legal geographic resource. All questions concerning this map should be directed to the Parker Water and Sanitation District.